



## Viking CCS Pipeline

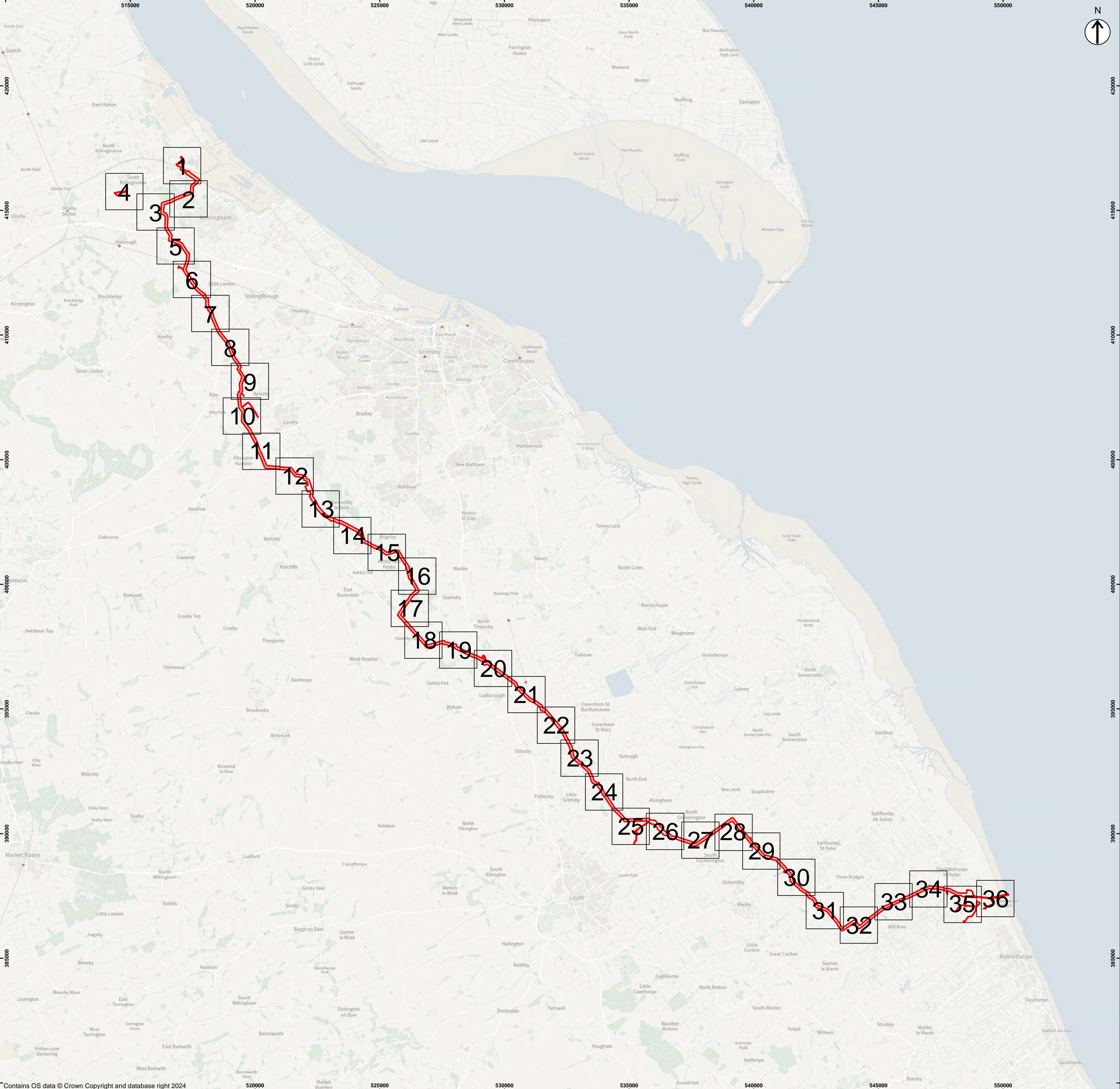
# 4.3 Land Plans – Revision D

Document Reference: EN070008/APP/4.3

Applicant: Chrysaor Production (U.K.) Limited,  
a Harbour Energy Company  
PINS Reference: EN070008  
Planning Act 2008 (as amended)  
The Infrastructure Planning (Applications: Prescribed Forms  
and Procedure) Regulations 2009 - Regulation 5(2)(i)  
Date: September 2024







Key to Symbols

Order Limits

COPYRIGHT GATELEY HAMER LIMITED. THIS DOCUMENT HAS BEEN PREPARED PURSUANT TO AND SUBJECT TO THE TERMS OF APPOINTMENT BY THE CLIENT AND FOR THE SPECIFIC PURPOSES CONNECTED WITH THE PROJECT ONLY. IT SHOULD NOT BE RELIED UPON BY ANY OTHER PARTY OR USED FOR ANY OTHER PURPOSE. GATELEY HAMER ACCEPTS NO LIABILITY WHICH MAY ARISE FROM RELIANCE OR USE OF THIS DOCUMENT OR THE DATA CONTAINED HEREIN BY ANY OTHER PARTY OR FOR ANY OTHER PURPOSE.

- Notes
- DO NOT SCALE FROM THIS DRAWING. USE ONLY PRINTED DIMENSIONS
  - ALL DIMENSIONS ARE IN METRES UNLESS STATED OTHERWISE
  - THIS DRAWING IS TO BE READ IN CONJUNCTION WITH ALL OTHER RELEVANT DOCUMENTATION

D6	Plots Updated	22/08/24	SM	RB
D5	Order Limits and Plots Updated	30/05/24	SM	RB
D4	Plots Updated	10/05/24	SM	RB
D3	Order Limits Updated	07/03/24	SM	RB
D2	Grid References Added	05/12/23	CG	RB
D1	First Issue	05/10/23	CG	RB
Rev	Description	Date	By	Check

Purpose of Issue

DCO APPLICATION

Gateley /HAMER

One Eleven Edmund Street  
Birmingham  
B3 2HJ

Tel: 0121 234 0000  
Web: gateleyhamer.com

Client

Harbour Energy

Project Title

VikingCCS

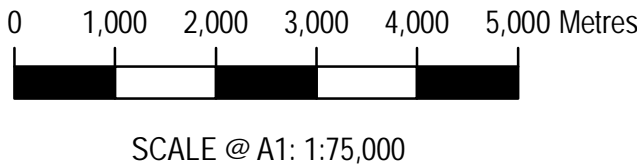
Drawing Title

LAND PLAN IN ACCORDANCE WITH REGULATION 5(2)(I) OF THE INFRASTRUCTURE PLANNING (APPLICATIONS: PRESCRIBED FORMS AND PROCEDURE) REGULATIONS 2009

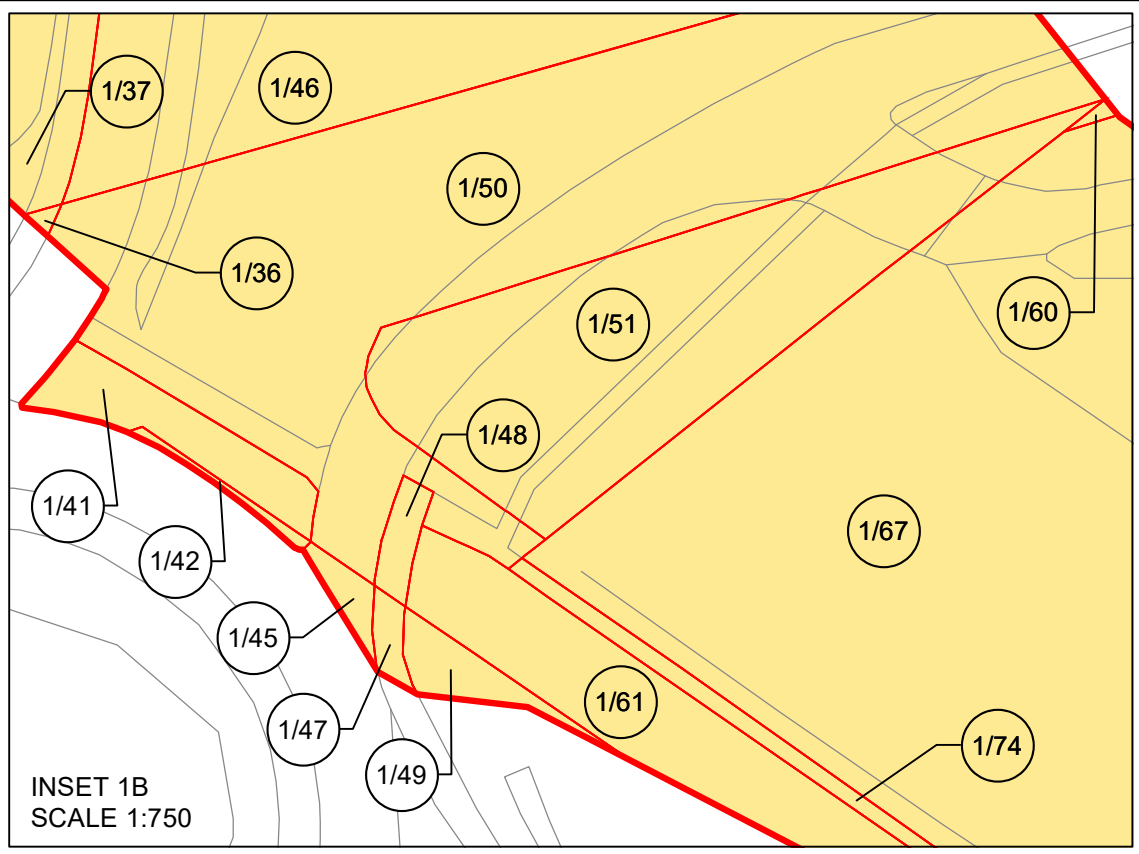
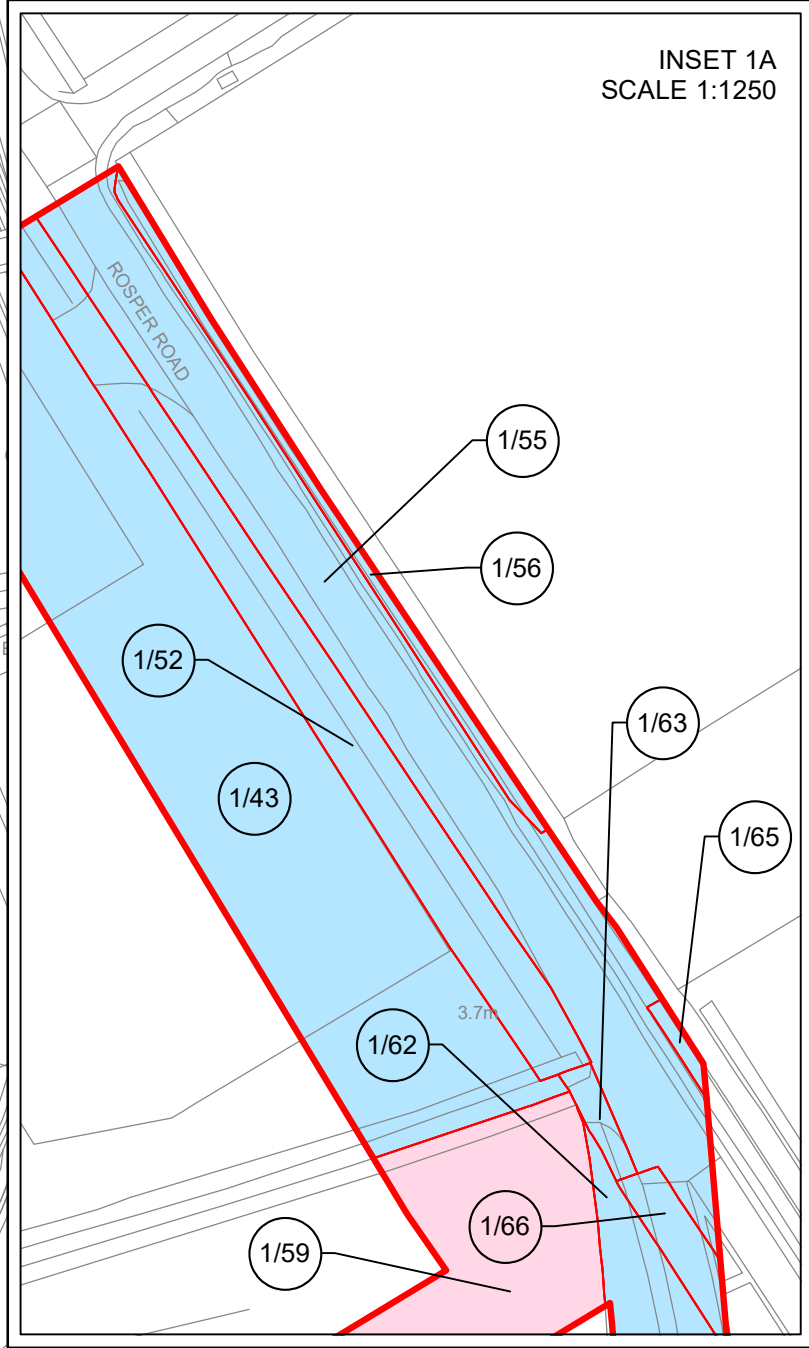
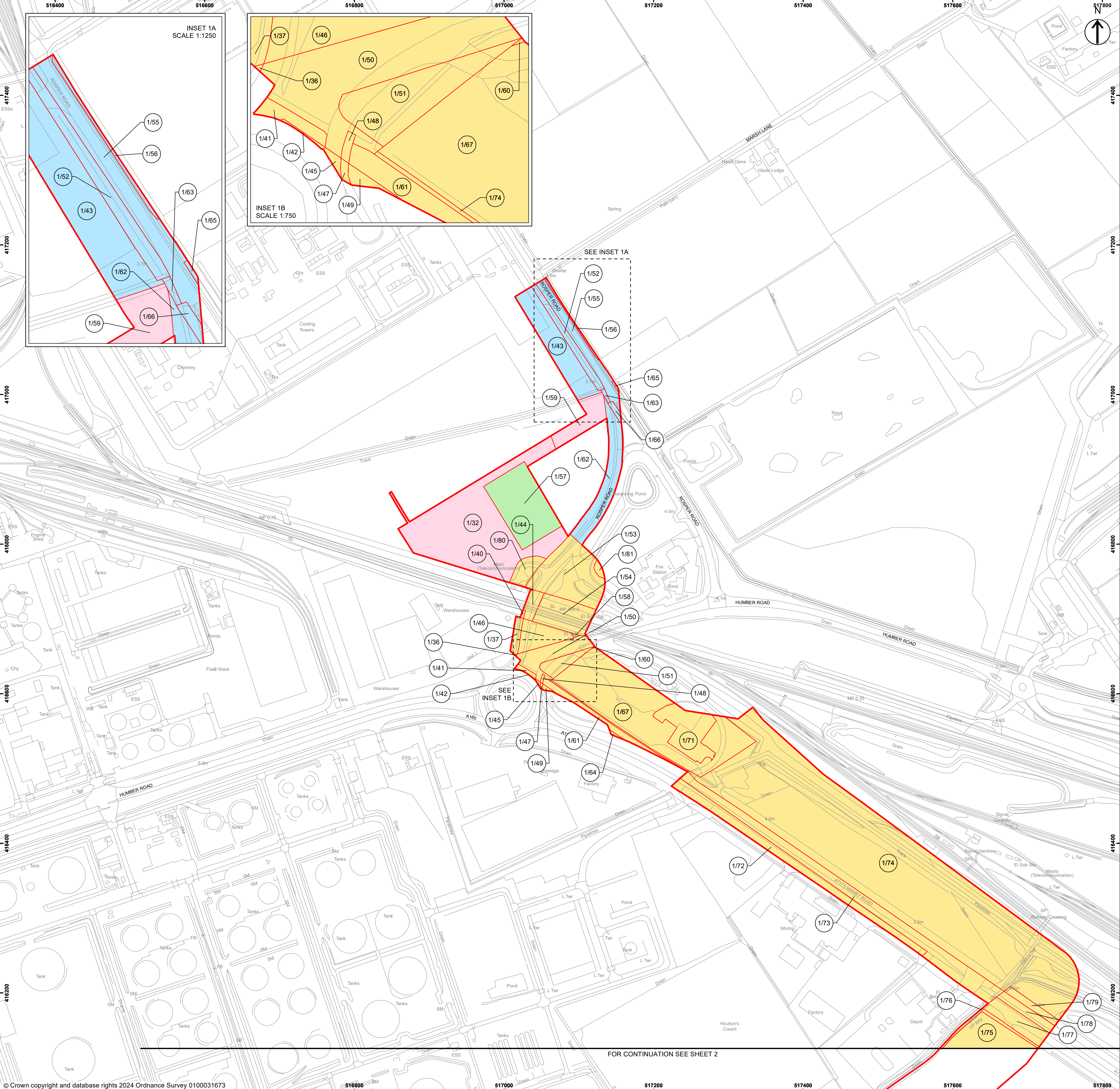
APPLICATION DOCUMENT REFERENCE 4.3

KEY SHEET

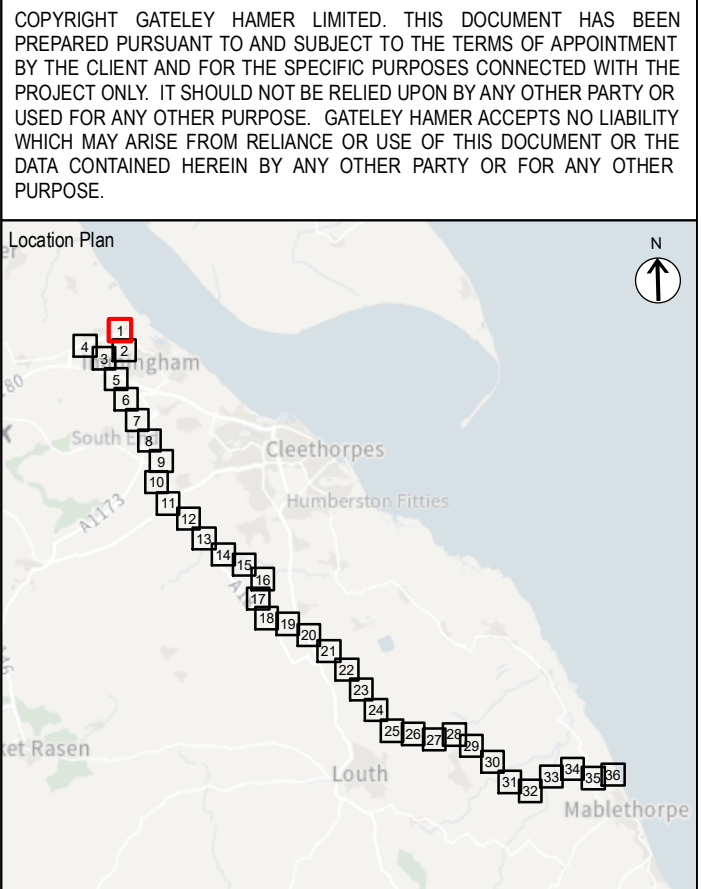
Drawn	Checked	Approved	Date
SM	AH	RB	22/08/24
GH Project Number	Scale	Page Size	
125724.00008	1:75,000	A1	
Harbour Energy Drawing Number	Revision		
GHA-UKOS-P-XX-X-EN-108-00001-00	D6		







- Key to Symbols
- Order Limits
  - Permanent acquisition
  - Permanent acquisition of subsurface
  - Permanent rights and temporary use
  - Temporary possession and use



- Notes
- DO NOT SCALE FROM THIS DRAWING. USE ONLY PRINTED DIMENSIONS
  - ALL DIMENSIONS ARE IN METRES UNLESS STATED OTHERWISE
  - THIS DRAWING IS TO BE READ IN CONJUNCTION WITH ALL OTHER RELEVANT DOCUMENTATION
  - SHEET CONTINUATION CUTLINE REPRESENTS PLOT BOUNDARY LINE OF ADJACENT PLOTS

D6	Plots Updated	22/08/24	SM	RB
D5	Order Limits and Plots Updated	30/05/24	SM	RB
D4	Plots Updated	10/05/24	SM	RB
D3	Order Limits Updated	15/03/24	SM	RB
D2	Grid References Added	05/12/23	SM	RB
D1	First Issue	05/10/23	SM	RB
Rev	Description	Date	By	Check

DCO APPLICATION

Gateley / HAMER

One Eleven Edmund Street  
Birmingham  
B3 2HJ

Tel: 0121 234 0000  
Web: gateleyhamer.com

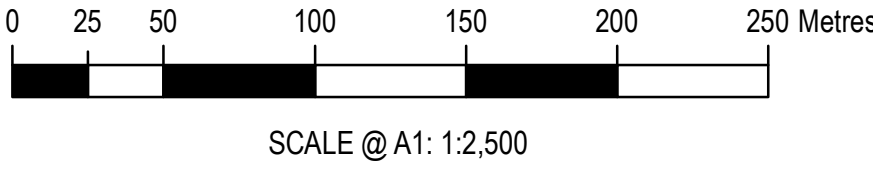


LAND PLAN IN ACCORDANCE  
WITH REGULATION 5(2)(i) OF THE  
INFRASTRUCTURE PLANNING  
(APPLICATIONS: PRESCRIBED FORMS  
AND PROCEDURE) REGULATIONS 2009

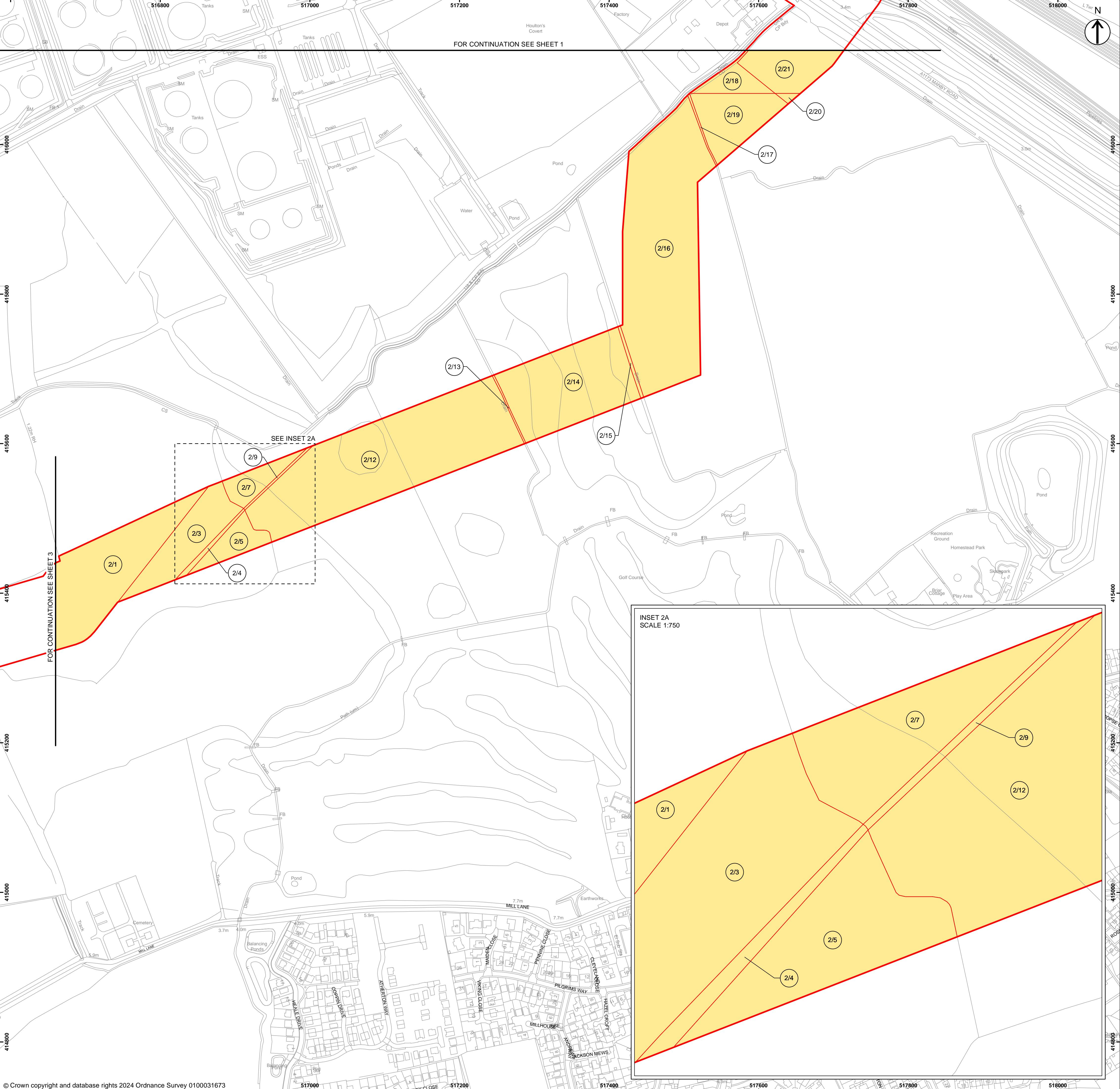
APPLICATION DOCUMENT  
REFERENCE 4.3

SHEET 1 OF 36

Drawn	SM	Checked	AH	Approved	RB	Date	22/08/24
GH Project Number	125724.00008	Scale	1:2,500	Page Size	A1		
Harbour Energy Drawing Number	GHA-UKOS-P-XX-X-EN-108-00001-01	Revision	D6				







Key to Symbols

- Order Limits
- Permanent acquisition of subsurface

0 25 50 100 150 200 250 Metres

SCALE @ A1: 1:2,500

COPYRIGHT GATELEY HAMER LIMITED. THIS DOCUMENT HAS BEEN PREPARED PURSUANT TO AND SUBJECT TO THE TERMS OF APPOINTMENT BY THE CLIENT AND FOR THE SPECIFIC PURPOSES CONNECTED WITH THE PROJECT ONLY. IT SHOULD NOT BE RELIED UPON BY ANY OTHER PARTY OR USED FOR ANY OTHER PURPOSE. GATELEY HAMER ACCEPTS NO LIABILITY WHICH MAY ARISE FROM RELIANCE OR USE OF THIS DOCUMENT OR THE DATA CONTAINED HEREIN BY ANY OTHER PARTY OR FOR ANY OTHER PURPOSE.

Location Plan

Notes

- DO NOT SCALE FROM THIS DRAWING. USE ONLY PRINTED DIMENSIONS
- ALL DIMENSIONS ARE IN METRES UNLESS STATED OTHERWISE
- THIS DRAWING IS TO BE READ IN CONJUNCTION WITH ALL OTHER RELEVANT DOCUMENTATION
- SHEET CONTINUATION CUTLINE REPRESENTS PLOT BOUNDARY LINE OF ADJACENT PLOTS

D6	Plots Updated	22/08/24	SM	AH	RB
D5	Order Limits and Plots Updated	30/05/24	SM	AH	RB
D4	Plots Updated	10/05/24	SM	AH	RB
D3	Order Limits Updated	07/03/24	AH	SM	RB
D2	Grid References Added	05/12/23	CG	SM	RB
D1	First Issue	05/10/23	CG	SM	RB
Rev	Description	Date	By	Check	Approved

Purpose of Issue

DCO APPLICATION

Gateley / HAMER

One Eleven Edmund Street  
Birmingham  
B3 2HJ

Tel: 0121 234 0000  
Web: gateleyhamer.com

Client

Harbour Energy

Project Title

VikingCCS

Drawing Title

LAND PLAN IN ACCORDANCE WITH REGULATION 5(2)(I) OF THE INFRASTRUCTURE PLANNING (APPLICATIONS: PRESCRIBED FORMS AND PROCEDURE) REGULATIONS 2009

APPLICATION DOCUMENT REFERENCE 4.3

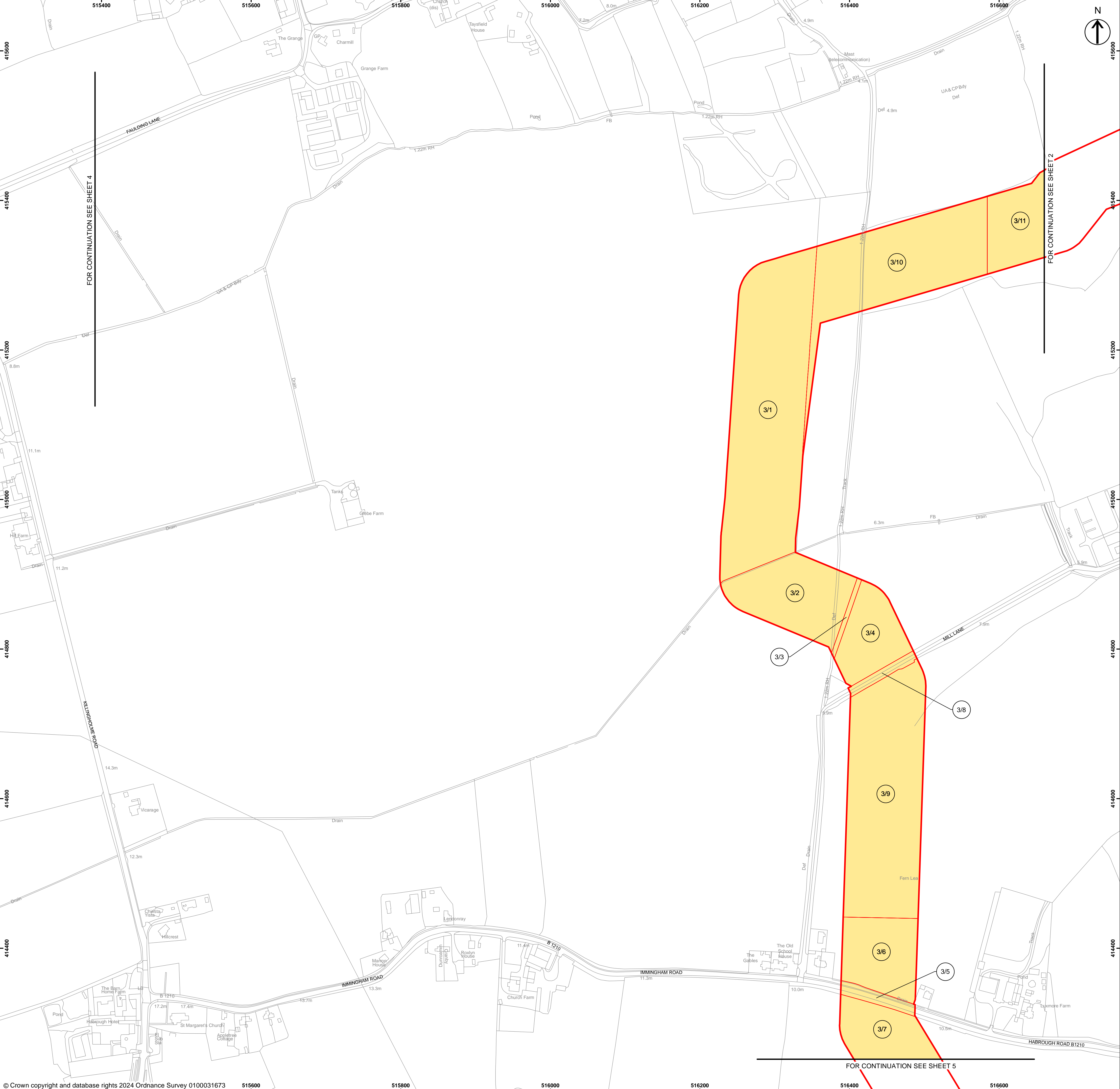
SHEET 2 OF 36

Drawn	Checked	Approved	Date
SM	AH	RB	22/08/24

GH Project Number	Scale	Page Size
125724.00008	1:2,500	A1

Harbour Energy Drawing Number	Revision
GHA-UKOS-P-XX-X-EN-108-00001-02	D6





Key to Symbols

- Order Limits
- Permanent acquisition of subsurface

Location Plan

- Notes
- 1. DO NOT SCALE FROM THIS DRAWING. USE ONLY PRINTED DIMENSIONS
  - 2. ALL DIMENSIONS ARE IN METRES UNLESS STATED OTHERWISE
  - 3. THIS DRAWING IS TO BE READ IN CONJUNCTION WITH ALL OTHER RELEVANT DOCUMENTATION
  - 4. SHEET CONTINUATION CUTLINE REPRESENTS PLOT BOUNDARY LINE OF ADJACENT PLOTS

D6	Plots Updated	22/08/24	SM	RB
D5	Order Limits and Plots Updated	30/05/24	SM	RB
D4	Plots Updated	10/05/24	SM	RB
D3	Order Limits Updated	01/03/24	SM	RB
D2	Grid References Added	05/12/23	CG	RB
D1	First Issue	05/10/23	CG	RB
Rev	Description	Date	By	Check

DCO APPLICATION

Gateley / HAMER

One Eleven Edmund Street  
Birmingham  
B3 2HJ

Tel: 0121 234 0000  
Web: gateleyhamer.com

Client

Harbour Energy

Project Title

VikingCCS

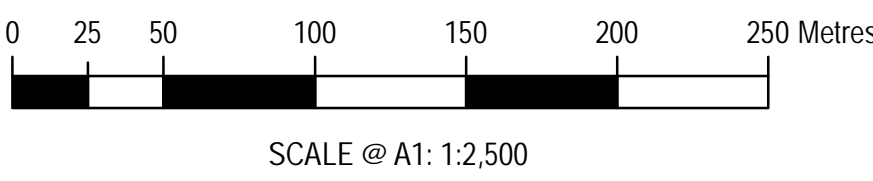
Drawing Title

LAND PLAN IN ACCORDANCE WITH REGULATION 5(2)(i) OF THE INFRASTRUCTURE PLANNING (APPLICATIONS: PRESCRIBED FORMS AND PROCEDURE) REGULATIONS 2009

APPLICATION DOCUMENT REFERENCE 4.3

SHEET 3 OF 36

Drawn	SM	Checked	AH	Approved	RB	Date	22/08/24
GH Project Number	125724.00008	Scale	1:2,500	Page Size	A1	Revision	D6
Harbour Energy Drawing Number	GHA-UKOS-P-XX-X-EN-108-00001-03						



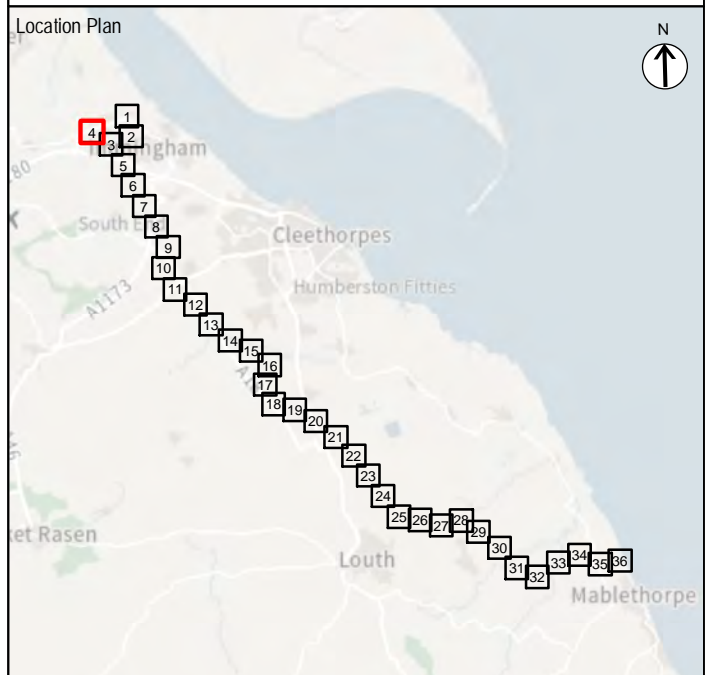




Key to Symbols

- Order Limits
- Temporary possession and use

COPYRIGHT GATELEY HAMER LIMITED. THIS DOCUMENT HAS BEEN PREPARED PURSUANT TO AND SUBJECT TO THE TERMS OF APPOINTMENT BY THE CLIENT AND FOR THE SPECIFIC PURPOSES CONNECTED WITH THE PROJECT ONLY. IT SHOULD NOT BE RELIED UPON BY ANY OTHER PARTY OR USED FOR ANY OTHER PURPOSE. GATELEY HAMER ACCEPTS NO LIABILITY WHICH MAY ARISE FROM RELIANCE OR USE OF THIS DOCUMENT OR THE DATA CONTAINED HEREIN BY ANY OTHER PARTY OR FOR ANY OTHER PURPOSE.



- Notes
- DO NOT SCALE FROM THIS DRAWING. USE ONLY PRINTED DIMENSIONS
  - ALL DIMENSIONS ARE IN METRES UNLESS STATED OTHERWISE
  - THIS DRAWING IS TO BE READ IN CONJUNCTION WITH ALL OTHER RELEVANT DOCUMENTATION
  - SHEET CONTINUATION CUTLINE REPRESENTS PLOT BOUNDARY LINE OF ADJACENT PLOTS

D6	Plots Updated	22/08/24	SM	RB
D5	Order Limits and Plots Updated	30/05/24	SM	RB
D4	Plots Updated	10/05/24	SM	RB
D3	Order Limits Updated	01/03/24	CG	RB
D2	Grid References Added	05/12/23	CG	RB
D1	First Issue	05/10/23	CG	RB
Rev	Description	Date	By	Check

Purpose of Issue

DCO APPLICATION

Gateley / HAMER

One Eleven Edmund Street  
Birmingham  
B3 2HJ

Tel: 0121 234 0000  
Web: gateleyhamer.com

Client

Harbour Energy

Project Title

VikingCCS

Drawing Title

LAND PLAN IN ACCORDANCE WITH REGULATION 5(2)(I) OF THE INFRASTRUCTURE PLANNING (APPLICATIONS: PRESCRIBED FORMS AND PROCEDURE) REGULATIONS 2009

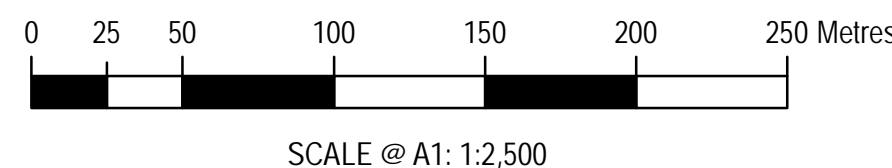
APPLICATION DOCUMENT REFERENCE 4.3

SHEET 4 OF 36

Drawn	Checked	Approved	Date
SM	AH	RB	22/08/24

GH Project Number	Scale	Page Size
125724.00008	1:2,500	A1

Harbour Energy Drawing Number	Revision
GHA-UKOS-P-XX-X-EN-108-00001-04	D6



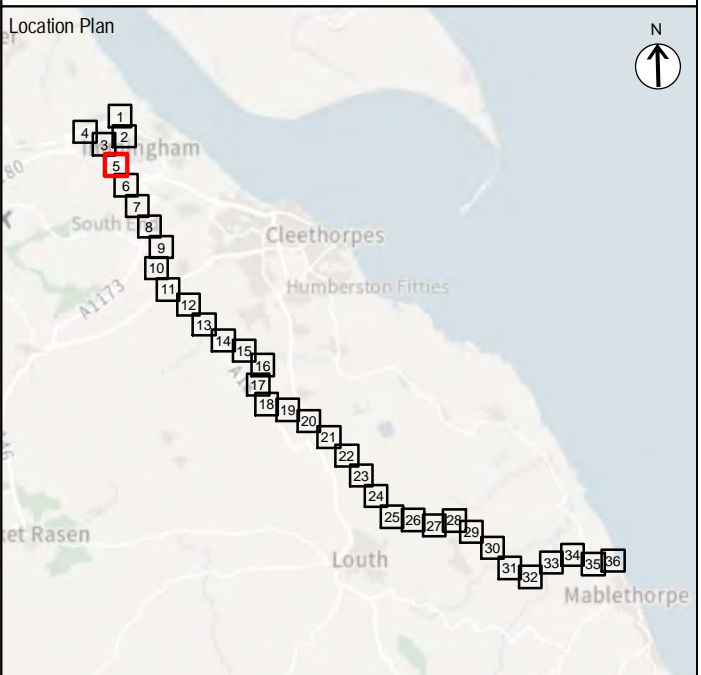




Key to Symbols

- Order Limits
- Permanent acquisition of subsurface

COPYRIGHT GATELEY HAMER LIMITED. THIS DOCUMENT HAS BEEN PREPARED PURSUANT TO AND SUBJECT TO THE TERMS OF APPOINTMENT BY THE CLIENT AND FOR THE SPECIFIC PURPOSES CONNECTED WITH THE PROJECT ONLY. IT SHOULD NOT BE RELIED UPON BY ANY OTHER PARTY OR USED FOR ANY OTHER PURPOSE. GATELEY HAMER ACCEPTS NO LIABILITY WHICH MAY ARISE FROM RELIANCE OR USE OF THIS DOCUMENT OR THE DATA CONTAINED HEREIN BY ANY OTHER PARTY OR FOR ANY OTHER PURPOSE.



- Notes
- DO NOT SCALE FROM THIS DRAWING. USE ONLY PRINTED DIMENSIONS
  - ALL DIMENSIONS ARE IN METRES UNLESS STATED OTHERWISE
  - THIS DRAWING IS TO BE READ IN CONJUNCTION WITH ALL OTHER RELEVANT DOCUMENTATION
  - SHEET CONTINUATION CUTLINE REPRESENTS PLOT BOUNDARY LINE OF ADJACENT PLOTS

D6	Plots Updated	22/08/24	SM	AH	RB
D5	Order Limits and Plots Updated	30/05/24	SM	AH	RB
D4	Plots Updated	10/05/24	SM	AH	RB
D3	Order Limits Updated	01/03/24	AH	SM	RB
D2	Grid References Added	05/12/23	CG	SM	RB
D1	First Issue	05/10/23	CG	SM	RB
Rev	Description	Date	By	Check	Approved

Purpose of Issue

DCO APPLICATION

Gateley / HAMER

One Eleven Edmund Street  
Birmingham  
B3 2HJ

Tel: 0121 234 0000  
Web: gateleyhamer.com

Client

Harbour Energy

Project Title

VikingCCS

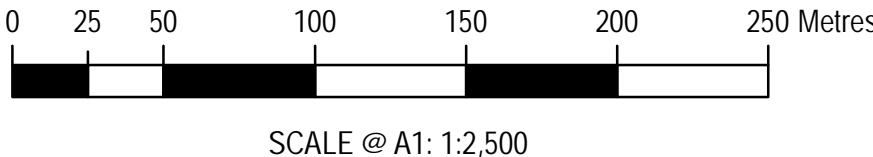
Drawing Title

LAND PLAN IN ACCORDANCE WITH REGULATION 5(2)(I) OF THE INFRASTRUCTURE PLANNING (APPLICATIONS: PRESCRIBED FORMS AND PROCEDURE) REGULATIONS 2009

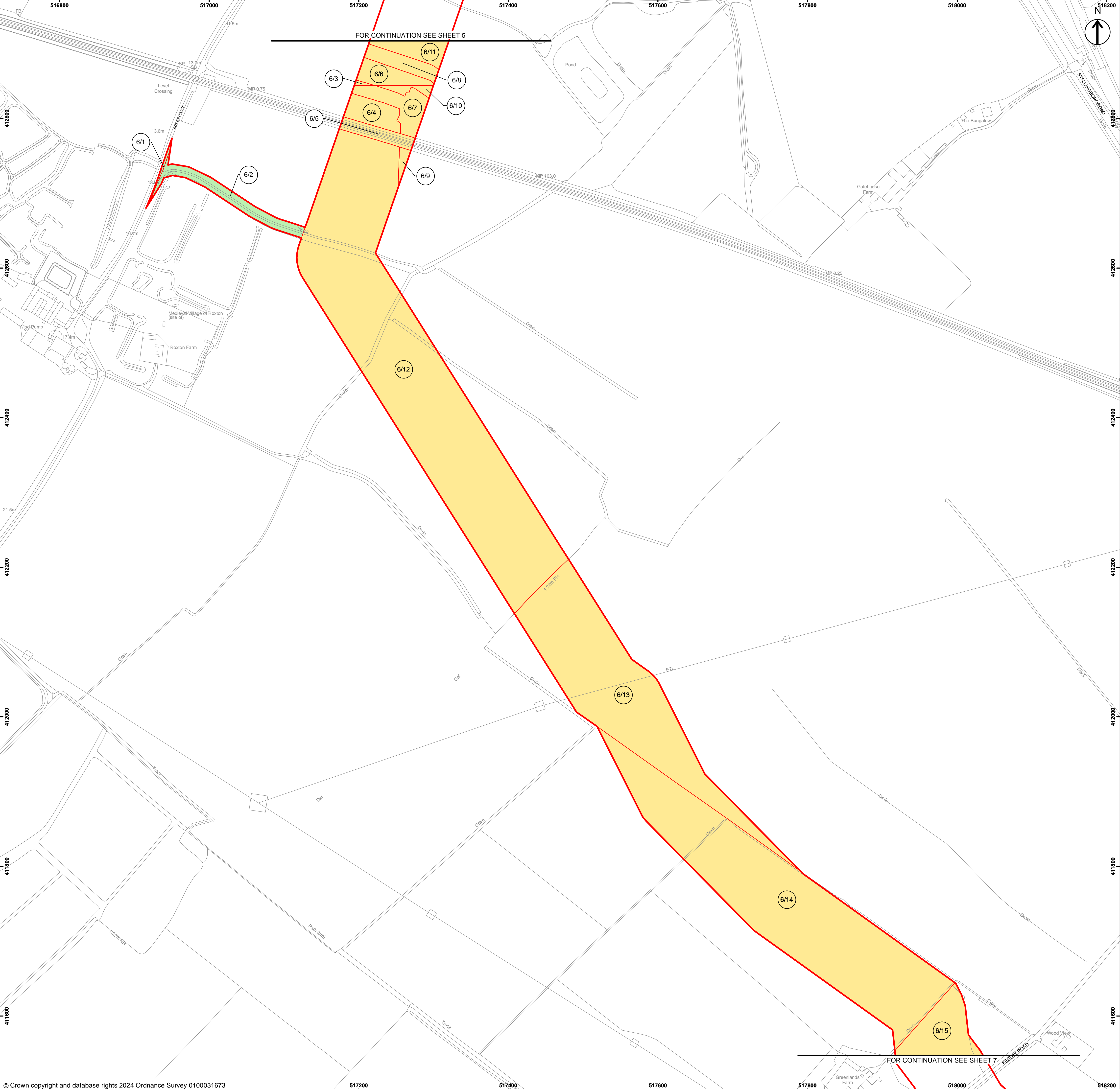
APPLICATION DOCUMENT REFERENCE 4.3

SHEET 5 OF 36

Drawn	Checked	Approved	Date
SM	AH	RB	22/08/24
GH Project Number	Scale	Page Size	
125724.00008	1:2,500	A1	
Harbour Energy Drawing Number	Revision		
GHA-UKOS-P-XX-X-EN-108-00001-05	D6		



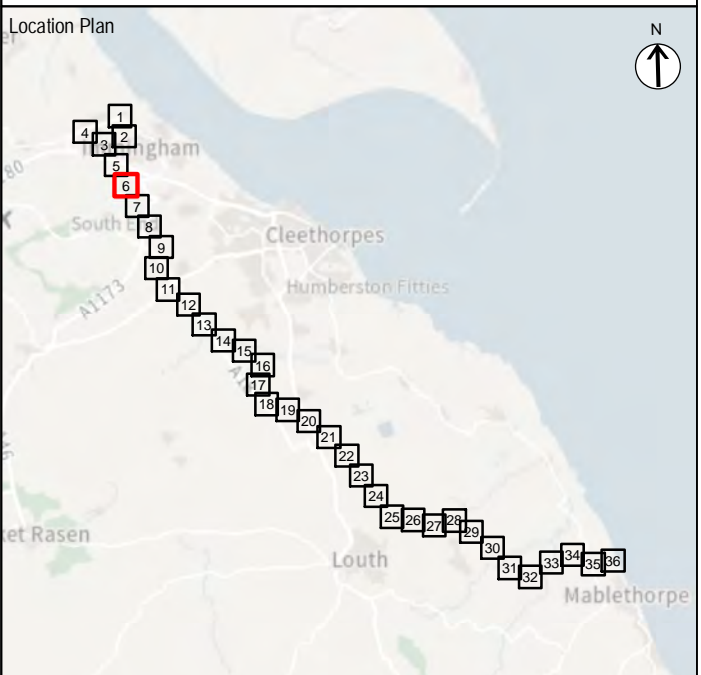




Key to Symbols

- Order Limits
- Permanent acquisition of subsurface
- Temporary possession and use

COPYRIGHT GATELEY HAMER LIMITED. THIS DOCUMENT HAS BEEN PREPARED PURSUANT TO AND SUBJECT TO THE TERMS OF APPOINTMENT BY THE CLIENT AND FOR THE SPECIFIC PURPOSES CONNECTED WITH THE PROJECT ONLY. IT SHOULD NOT BE RELIED UPON BY ANY OTHER PARTY OR USED FOR ANY OTHER PURPOSE. GATELEY HAMER ACCEPTS NO LIABILITY WHICH MAY ARISE FROM RELIANCE OR USE OF THIS DOCUMENT OR THE DATA CONTAINED HEREIN BY ANY OTHER PARTY OR FOR ANY OTHER PURPOSE.



- Notes
- DO NOT SCALE FROM THIS DRAWING. USE ONLY PRINTED DIMENSIONS
  - ALL DIMENSIONS ARE IN METRES UNLESS STATED OTHERWISE
  - THIS DRAWING IS TO BE READ IN CONJUNCTION WITH ALL OTHER RELEVANT DOCUMENTATION
  - SHEET CONTINUATION CUTLINE REPRESENTS PLOT BOUNDARY LINE OF ADJACENT PLOTS

D6	Plots Updated	22/08/24	SM	AH	RB
D5	Order Limits and Plots Updated	30/05/24	SM	AH	RB
D4	Plots Updated	10/05/24	SM	AH	RB
D3	Order Limits Updated	01/03/24	AH	SM	RB
D2	Grid References Added	05/12/23	CG	SM	RB
D1	First Issue	05/10/23	CG	SM	RB
Rev	Description	Date	By	Check	Approved

Purpose of Issue

DCO APPLICATION

Gateley /HAMER

One Eleven Edmund Street  
Birmingham  
B3 2HJ

Tel: 0121 234 0000  
Web: gateleyhamer.com

Client

Harbour Energy

Project Title

VikingCCS

LAND PLAN IN ACCORDANCE WITH REGULATION 5(2)(I) OF THE INFRASTRUCTURE PLANNING (APPLICATIONS: PRESCRIBED FORMS AND PROCEDURE) REGULATIONS 2009

APPLICATION DOCUMENT REFERENCE 4.3

SHEET 6 OF 36

Drawn	SM	Checked	AH	Approved	RB	Date	22/08/24
GH Project Number	125724.00008	Scale	1:2,500	Page Size	A1		
Harbour Energy Drawing Number	GH-A-UKOS-P-XX-X-EN-108-00001-06	Revision	D6				



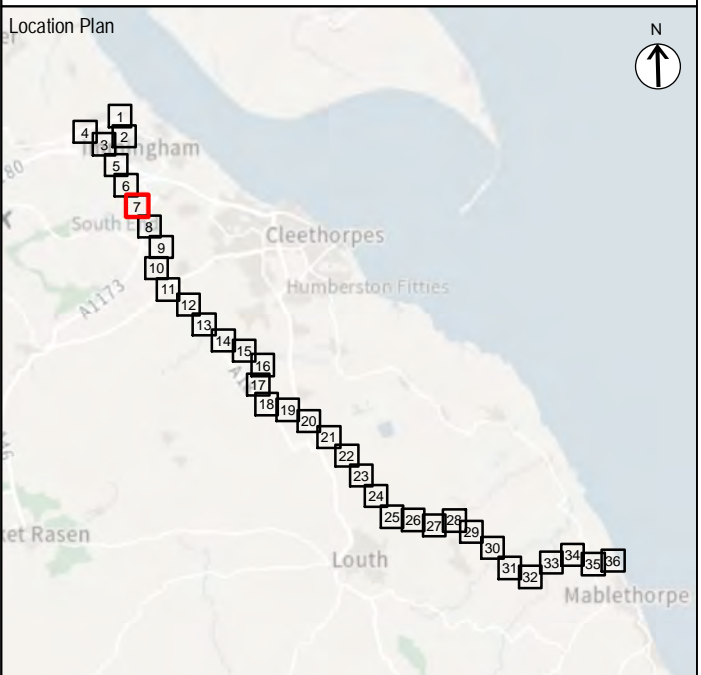


Key to Symbols

Order Limits

Permanent acquisition of subsurface

COPYRIGHT GATELEY HAMER LIMITED. THIS DOCUMENT HAS BEEN PREPARED PURSUANT TO AND SUBJECT TO THE TERMS OF APPOINTMENT BY THE CLIENT AND FOR THE SPECIFIC PURPOSES CONNECTED WITH THE PROJECT ONLY. IT SHOULD NOT BE RELIED UPON BY ANY OTHER PARTY OR USED FOR ANY OTHER PURPOSE. GATELEY HAMER ACCEPTS NO LIABILITY WHICH MAY ARISE FROM RELIANCE OR USE OF THIS DOCUMENT OR THE DATA CONTAINED HEREIN BY ANY OTHER PARTY OR FOR ANY OTHER PURPOSE.



- Notes
- DO NOT SCALE FROM THIS DRAWING. USE ONLY PRINTED DIMENSIONS
  - ALL DIMENSIONS ARE IN METRES UNLESS STATED OTHERWISE
  - THIS DRAWING IS TO BE READ IN CONJUNCTION WITH ALL OTHER RELEVANT DOCUMENTATION
  - SHEET CONTINUATION CUTLINE REPRESENTS PLOT BOUNDARY LINE OF ADJACENT PLOTS

D6	Plots Updated	22/08/24	SM	AH	RB
D5	Order Limits and Plots Updated	30/05/24	SM	AH	RB
D4	Plots Updated	10/05/24	SM	AH	RB
D3	Order Limits Updated	01/03/24	AH	SM	RB
D2	Grid References Added	05/12/23	CG	SM	RB
D1	First Issue	05/10/23	CG	SM	RB
Rev	Description	Date	By	Check	Approved

Purpose of Issue

DCO APPLICATION

Gateley /HAMER

One Eleven Edmund Street  
Birmingham  
B3 2HJ

Tel: 0121 234 0000  
Web: gateleyhamer.com

Client

Project Title

LAND PLAN IN ACCORDANCE WITH REGULATION 5(2)(I) OF THE INFRASTRUCTURE PLANNING (APPLICATIONS: PRESCRIBED FORMS AND PROCEDURE) REGULATIONS 2009

APPLICATION DOCUMENT REFERENCE 4.3

SHEET 7 OF 36

Drawn	Checked	Approved	Date
SM	AH	RB	22/08/24
GH Project Number		Scale	Page Size
125724.00008		1:2,500	A1
Harbour Energy Drawing Number			Revision
GHA-UKOS-P-XX-X-EN-108-00001-07			D6





Key to Symbols

Order Limits

Permanent acquisition of subsurface

FOR CONTINUATION SEE SHEET 7

FOR CONTINUATION SEE SHEET 9

0 25 50 100 150 200 250 Metres

SCALE @ A1: 1:2,500

COPYRIGHT GATELEY HAMER LIMITED. THIS DOCUMENT HAS BEEN PREPARED PURSUANT TO AND SUBJECT TO THE TERMS OF APPOINTMENT BY THE CLIENT AND FOR THE SPECIFIC PURPOSES CONNECTED WITH THE PROJECT ONLY. IT SHOULD NOT BE RELIED UPON BY ANY OTHER PARTY OR USED FOR ANY OTHER PURPOSE. GATELEY HAMER ACCEPTS NO LIABILITY WHICH MAY ARISE FROM RELIANCE OR USE OF THIS DOCUMENT OR THE DATA CONTAINED HEREIN BY ANY OTHER PARTY OR FOR ANY OTHER PURPOSE.

Location Plan

Notes

- DO NOT SCALE FROM THIS DRAWING. USE ONLY PRINTED DIMENSIONS
- ALL DIMENSIONS ARE IN METRES UNLESS STATED OTHERWISE
- THIS DRAWING IS TO BE READ IN CONJUNCTION WITH ALL OTHER RELEVANT DOCUMENTATION
- SHEET CONTINUATION CUTLINE REPRESENTS PLOT BOUNDARY LINE OF ADJACENT PLOTS

D6	Plots Updated	22/08/24	SM	RB
D5	Order Limits and Plots Updated	30/05/24	SM	RB
D4	Plots Updated	10/05/24	SM	RB
D3	Order Limits Updated	01/03/24	SM	RB
D2	Grid References Added	05/12/23	CG	RB
D1	First Issue	05/10/23	CG	RB
Rev	Description	Date	By	Check
				Approved

Purpose of Issue

DCO APPLICATION

Gateley / HAMER

One Eleven Edmund Street  
Birmingham  
B3 2HJ

Tel: 0121 234 0000  
Web: gateleyhamer.com

Client

Harbour Energy

Project Title

VikingCCS

Drawing Title

LAND PLAN IN ACCORDANCE WITH REGULATION 5(2)(i) OF THE INFRASTRUCTURE PLANNING (APPLICATIONS: PRESCRIBED FORMS AND PROCEDURE) REGULATIONS 2009

APPLICATION DOCUMENT REFERENCE 4.3

SHEET 8 OF 36

Drawn	Checked	Approved	Date
SM	AH	RB	22/08/24

GH Project Number	Scale	Page Size
125724.00008	1:2,500	A1

Harbour Energy Drawing Number	Revision
GHA-UKOS-P-XX-X-EN-108-00001-08	D6

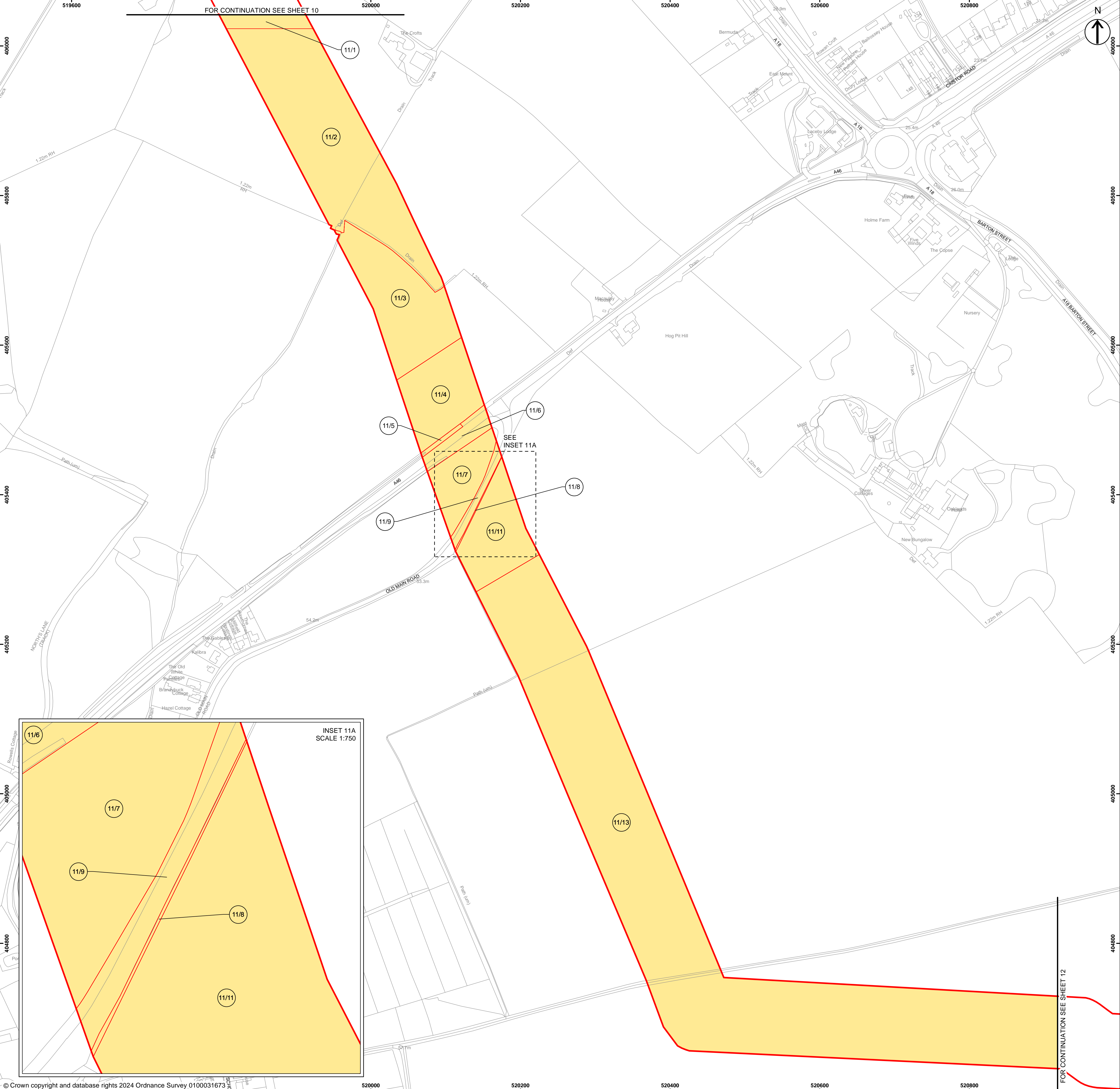






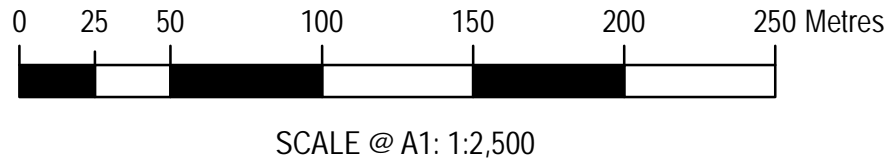






Key to Symbols

- Order Limits
- Permanent acquisition of subsurface



COPYRIGHT GATELEY HAMER LIMITED. THIS DOCUMENT HAS BEEN PREPARED PURSUANT TO AND SUBJECT TO THE TERMS OF APPOINTMENT BY THE CLIENT AND FOR THE SPECIFIC PURPOSES CONNECTED WITH THE PROJECT ONLY. IT SHOULD NOT BE RELIED UPON BY ANY OTHER PARTY OR USED FOR ANY OTHER PURPOSE. GATELEY HAMER ACCEPTS NO LIABILITY WHICH MAY ARISE FROM RELIANCE OR USE OF THIS DOCUMENT OR THE DATA CONTAINED HEREIN BY ANY OTHER PARTY OR FOR ANY OTHER PURPOSE.

Location Plan

Notes

- DO NOT SCALE FROM THIS DRAWING. USE ONLY PRINTED DIMENSIONS
- ALL DIMENSIONS ARE IN METRES UNLESS STATED OTHERWISE
- THIS DRAWING IS TO BE READ IN CONJUNCTION WITH ALL OTHER RELEVANT DOCUMENTATION
- SHEET CONTINUATION CUTLINE REPRESENTS PLOT BOUNDARY LINE OF ADJACENT PLOTS

D6	Plots Updated	22/08/24	SM	AH	RB
D5	Order Limits and Plots Updated	30/05/24	SM	AH	RB
D4	Plots Updated	10/05/24	SM	AH	RB
D3	Order Limits Updated	01/03/24	AH	SM	RB
D2	Grid References Added	05/12/23	CG	SM	RB
D1	First Issue	05/10/23	CG	SM	RB
Rev	Description	Date	By	Check	Approved

Purpose of Issue

DCO APPLICATION

Gateley / HAMER

One Eleven Edmund Street  
Birmingham  
B3 2HJ

Tel: 0121 234 0000  
Web: gateleyhamer.com

Client

Harbour Energy

Project Title

VikingCCS

Drawing Title

LAND PLAN IN ACCORDANCE WITH REGULATION 5(2)(i) OF THE INFRASTRUCTURE PLANNING (APPLICATIONS: PRESCRIBED FORMS AND PROCEDURE) REGULATIONS 2009

APPLICATION DOCUMENT REFERENCE 4.3

SHEET 11 OF 36

Drawn	Checked	Approved	Date
SM	AH	RB	22/08/24

GH Project Number	Scale	Page Size
125724.00008	1:2,500	A1

Harbour Energy Drawing Number	Revision
GHA-UKOS-P-XX-X-EN-108-00001-11	D6

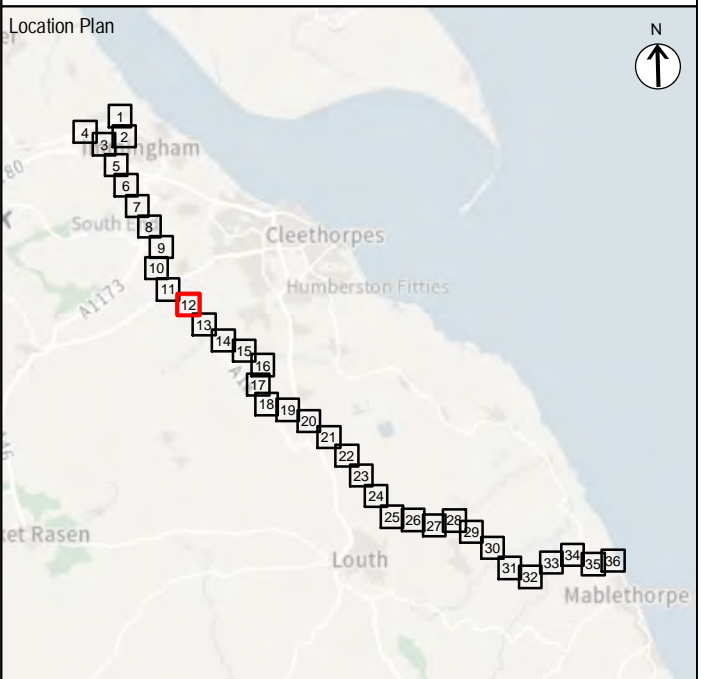




Key to Symbols

- Order Limits
- Permanent acquisition of subsurface
- Temporary possession and use

COPYRIGHT GATELEY HAMER LIMITED. THIS DOCUMENT HAS BEEN PREPARED PURSUANT TO AND SUBJECT TO THE TERMS OF APPOINTMENT BY THE CLIENT AND FOR THE SPECIFIC PURPOSES CONNECTED WITH THE PROJECT ONLY. IT SHOULD NOT BE RELIED UPON BY ANY OTHER PARTY OR USED FOR ANY OTHER PURPOSE. GATELEY HAMER ACCEPTS NO LIABILITY WHICH MAY ARISE FROM RELIANCE OR USE OF THIS DOCUMENT OR THE DATA CONTAINED HEREIN BY ANY OTHER PARTY OR FOR ANY OTHER PURPOSE.



- Notes
- DO NOT SCALE FROM THIS DRAWING. USE ONLY PRINTED DIMENSIONS
  - ALL DIMENSIONS ARE IN METRES UNLESS STATED OTHERWISE
  - THIS DRAWING IS TO BE READ IN CONJUNCTION WITH ALL OTHER RELEVANT DOCUMENTATION
  - SHEET CONTINUATION CUTLINE REPRESENTS PLOT BOUNDARY LINE OF ADJACENT PLOTS

D6	Plots Updated	22/08/24	SM	RB
D5	Order Limits and Plots Updated	30/05/24	SM	RB
D4	Plots Updated	10/05/24	SM	RB
D3	Order Limits Updated	01/03/24	SM	RB
D2	Grid References Added	05/12/23	CG	RB
D1	First Issue	05/10/23	CG	RB
Rev	Description	Date	By	Check
				Approved

Purpose of Issue

DCO APPLICATION

Gateley / HAMER

One Eleven Edmund Street  
Birmingham  
B3 2HJ

Tel: 0121 234 0000  
Web: gateleyhamer.com

Client

Harbour Energy

Project Title

VikingCCS

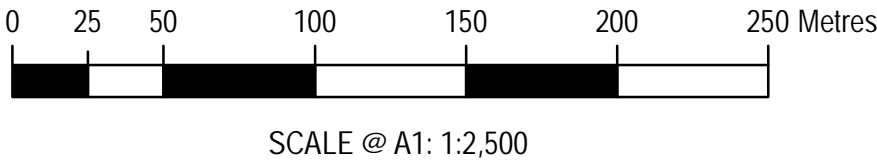
Drawing Title

LAND PLAN IN ACCORDANCE WITH REGULATION 5(2)(I) OF THE INFRASTRUCTURE PLANNING (APPLICATIONS: PRESCRIBED FORMS AND PROCEDURE) REGULATIONS 2009

APPLICATION DOCUMENT REFERENCE 4.3

SHEET 12 OF 36

Drawn	SM	Checked	AH	Approved	RB	Date	22/08/24
GH Project Number	125724.00008			Scale	1:2,500	Page Size	A1
Harbour Energy Drawing Number	GHA-UKOS-P-XX-X-EN-108-00001-12			Revision	D6		







Key to Symbols

- Order Limits
- Permanent acquisition of subsurface
- Temporary possession and use

COPYRIGHT GATELEY HAMER LIMITED. THIS DOCUMENT HAS BEEN PREPARED PURSUANT TO AND SUBJECT TO THE TERMS OF APPOINTMENT BY THE CLIENT AND FOR THE SPECIFIC PURPOSES CONNECTED WITH THE PROJECT ONLY. IT SHOULD NOT BE RELIED UPON BY ANY OTHER PARTY OR USED FOR ANY OTHER PURPOSE. GATELEY HAMER ACCEPTS NO LIABILITY WHICH MAY ARISE FROM RELIANCE OR USE OF THIS DOCUMENT OR THE DATA CONTAINED HEREIN BY ANY OTHER PARTY OR FOR ANY OTHER PURPOSE.

Location Plan

- Notes
- 1. DO NOT SCALE FROM THIS DRAWING. USE ONLY PRINTED DIMENSIONS
  - 2. ALL DIMENSIONS ARE IN METRES UNLESS STATED OTHERWISE
  - 3. THIS DRAWING IS TO BE READ IN CONJUNCTION WITH ALL OTHER RELEVANT DOCUMENTATION
  - 4. SHEET CONTINUATION CUTLINE REPRESENTS PLOT BOUNDARY LINE OF ADJACENT PLOTS

D6	Plots Updated	22/08/24	SM	RB
D5	Order Limits and Plots Updated	30/05/24	SM	RB
D4	Plots Updated	10/05/24	SM	RB
D3	Order Limits Updated	01/03/24	SM	RB
D2	Grid References Added	05/12/23	CG	RB
D1	First Issue	05/10/23	CG	RB
Rev	Description	Date	By	Check

Purpose of Issue

DCO APPLICATION

Gateley / HAMER

One Eleven Edmund Street  
Birmingham  
B3 2HJ

Tel: 0121 234 0000  
Web: gateleyhamer.com

Client

Harbour Energy

Project Title

VikingCCS

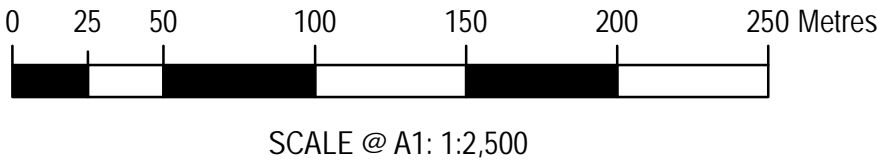
Drawing Title

LAND PLAN IN ACCORDANCE WITH REGULATION 5(2)(i) OF THE INFRASTRUCTURE PLANNING (APPLICATIONS: PRESCRIBED FORMS AND PROCEDURE) REGULATIONS 2009

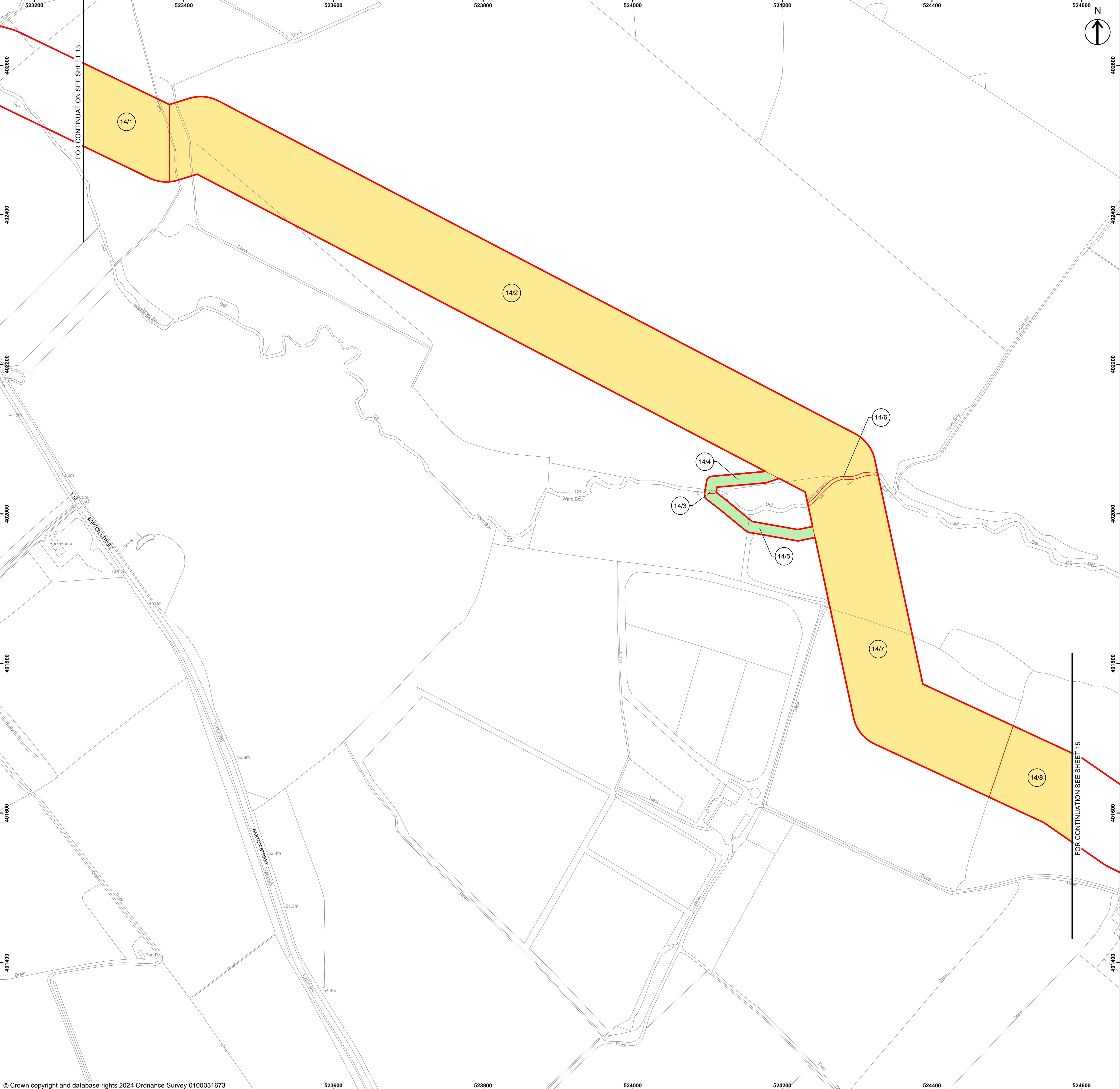
APPLICATION DOCUMENT REFERENCE 4.3

SHEET 13 OF 36

Drawn	SM	Checked	AH	Approved	RB	Date	22/08/24
GH Project Number	125724.00008			Scale	1:2,500	Page Size	A1
Harbour Energy Drawing Number	GHA-UKOS-P-XX-X-EN-108-00001-13			Revision	D6		

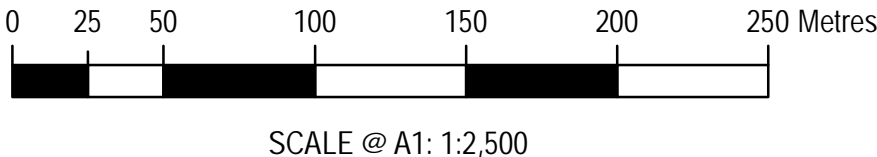






Key to Symbols

- Order Limits
- Permanent acquisition of subsurface
- Temporary possession and use



COPYRIGHT GATELEY HAMER LIMITED. THIS DOCUMENT HAS BEEN PREPARED PURSUANT TO AND SUBJECT TO THE TERMS OF APPOINTMENT BY THE CLIENT AND FOR THE SPECIFIC PURPOSES CONNECTED WITH THE PROJECT ONLY. IT SHOULD NOT BE RELIED UPON BY ANY OTHER PARTY OR USED FOR ANY OTHER PURPOSE. GATELEY HAMER ACCEPTS NO LIABILITY WHICH MAY ARISE FROM RELIANCE OR USE OF THIS DOCUMENT OR THE DATA CONTAINED HEREIN BY ANY OTHER PARTY OR FOR ANY OTHER PURPOSE.

Location Plan

- Notes
- DO NOT SCALE FROM THIS DRAWING, USE ONLY PRINTED DIMENSIONS
  - ALL DIMENSIONS ARE IN METRES UNLESS STATED OTHERWISE
  - THIS DRAWING IS TO BE READ IN CONJUNCTION WITH ALL OTHER RELEVANT DOCUMENTATION
  - SHEET CONTINUATION CUTLINE REPRESENTS PLOT BOUNDARY LINE OF ADJACENT PLOTS

D6	Plots Updated	22/08/24	SM	AH	RB
D5	Order Limits and Plots Updated	30/05/24	SM	AH	RB
D4	Plots Updated	10/05/24	SM	AH	RB
D3	Order Limits Updated	01/03/24	AH	SM	RB
D2	Grid References Added	05/12/23	CG	SM	RB
D1	First Issue	05/10/23	CG	SM	RB
Rev	Description	Date	By	Check	Approved

Purpose of Issue

DCO APPLICATION

Gateley / HAMER

One Eleven Edmund Street  
Birmingham  
B3 2HJ

Tel: 0121 234 0000  
Web: gateleyhamer.com

Client

Harbour Energy

Project Title

VikingCCS

Drawing Title

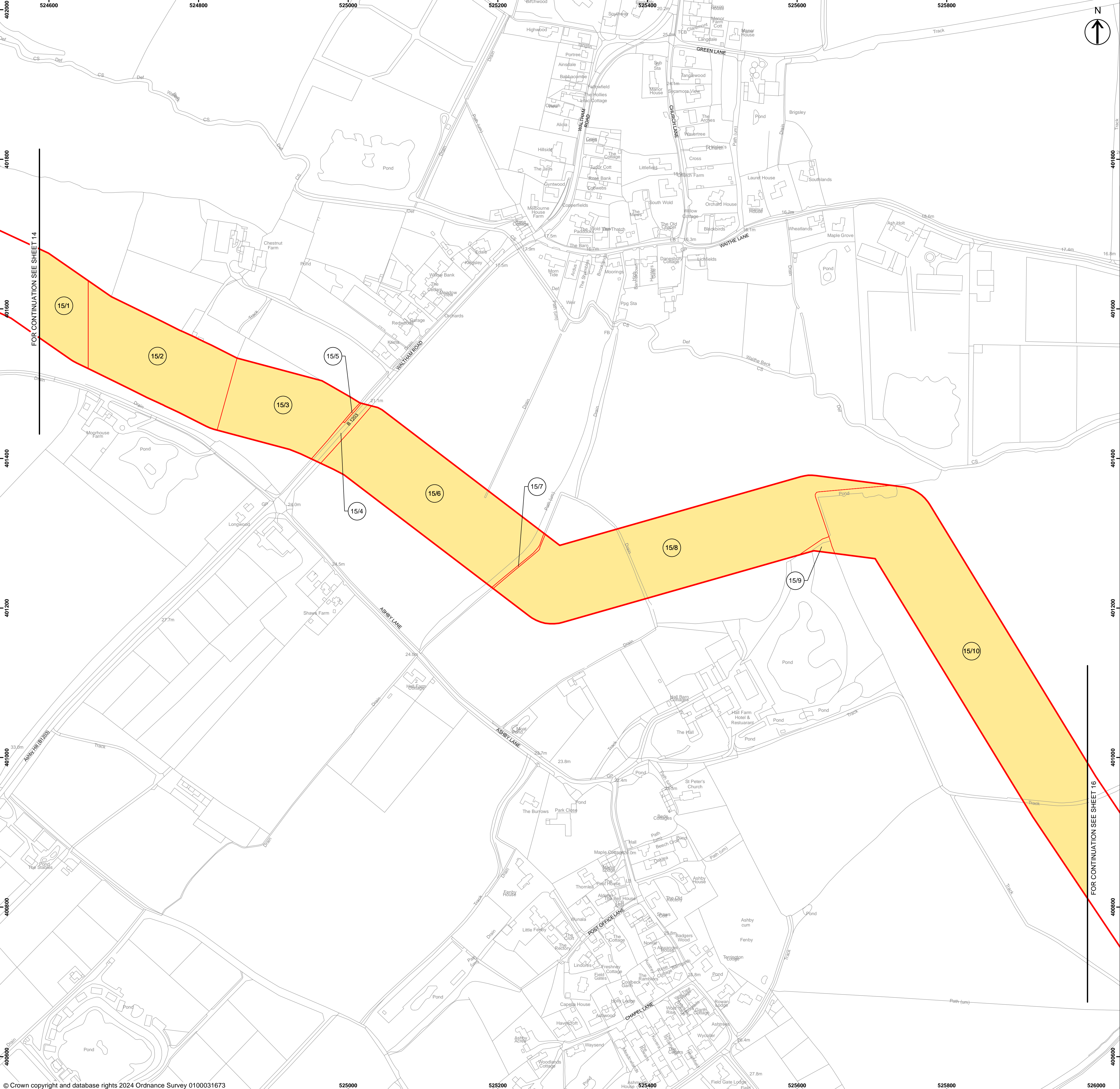
LAND PLAN IN ACCORDANCE WITH REGULATION 5(2)(i) OF THE INFRASTRUCTURE PLANNING (APPLICATIONS: PRESCRIBED FORMS AND PROCEDURE) REGULATIONS 2009

APPLICATION DOCUMENT REFERENCE 4.3

SHEET 14 OF 36

Drawn	Checked	Approved	Date
SM	AH	RB	22/08/24
GH Project Number	Scale	Page Size	
125724.00008	1:2,500	A1	
Harbour Energy Drawing Number	Revision		
GHA-UKOS-P-XX-X-EN-108-00001-14	D6		





Key to Symbols

- Order Limits
- Permanent acquisition of subsurface

FOR CONTINUATION SEE SHEET 14

FOR CONTINUATION SEE SHEET 16

0 25 50 100 150 200 250 Metres

SCALE @ A1: 1:2,500

COPYRIGHT GATELEY HAMER LIMITED. THIS DOCUMENT HAS BEEN PREPARED PURSUANT TO AND SUBJECT TO THE TERMS OF APPOINTMENT BY THE CLIENT AND FOR THE SPECIFIC PURPOSES CONNECTED WITH THE PROJECT ONLY. IT SHOULD NOT BE RELIED UPON BY ANY OTHER PARTY OR USED FOR ANY OTHER PURPOSE. GATELEY HAMER ACCEPTS NO LIABILITY WHICH MAY ARISE FROM RELIANCE OR USE OF THIS DOCUMENT OR THE DATA CONTAINED HEREIN BY ANY OTHER PARTY OR FOR ANY OTHER PURPOSE.

Location Plan

Notes

- DO NOT SCALE FROM THIS DRAWING. USE ONLY PRINTED DIMENSIONS
- ALL DIMENSIONS ARE IN METRES UNLESS STATED OTHERWISE
- THIS DRAWING IS TO BE READ IN CONJUNCTION WITH ALL OTHER RELEVANT DOCUMENTATION
- SHEET CONTINUATION CUTLINE REPRESENTS PLOT BOUNDARY LINE OF ADJACENT PLOTS

D6	Plots Updated	22/08/24	SM	RB
D5	Order Limits and Plots Updated	30/05/24	SM	RB
D4	Plots Updated	10/05/24	SM	RB
D3	Order Limits Updated	01/03/24	SM	RB
D2	Grid References Added	05/12/23	CG	RB
D1	First Issue	05/10/23	CG	RB
Rev	Description	Date	By	Check

Purpose of Issue

DCO APPLICATION

Gateley / HAMER

One Eleven Edmund Street  
Birmingham  
B3 2HJ

Tel: 0121 234 0000  
Web: gateleyhamer.com

Client

Harbour Energy

Project Title

VikingCCS

Drawing Title

LAND PLAN IN ACCORDANCE WITH REGULATION 5(2)(I) OF THE INFRASTRUCTURE PLANNING (APPLICATIONS: PRESCRIBED FORMS AND PROCEDURE) REGULATIONS 2009

APPLICATION DOCUMENT REFERENCE 4.3

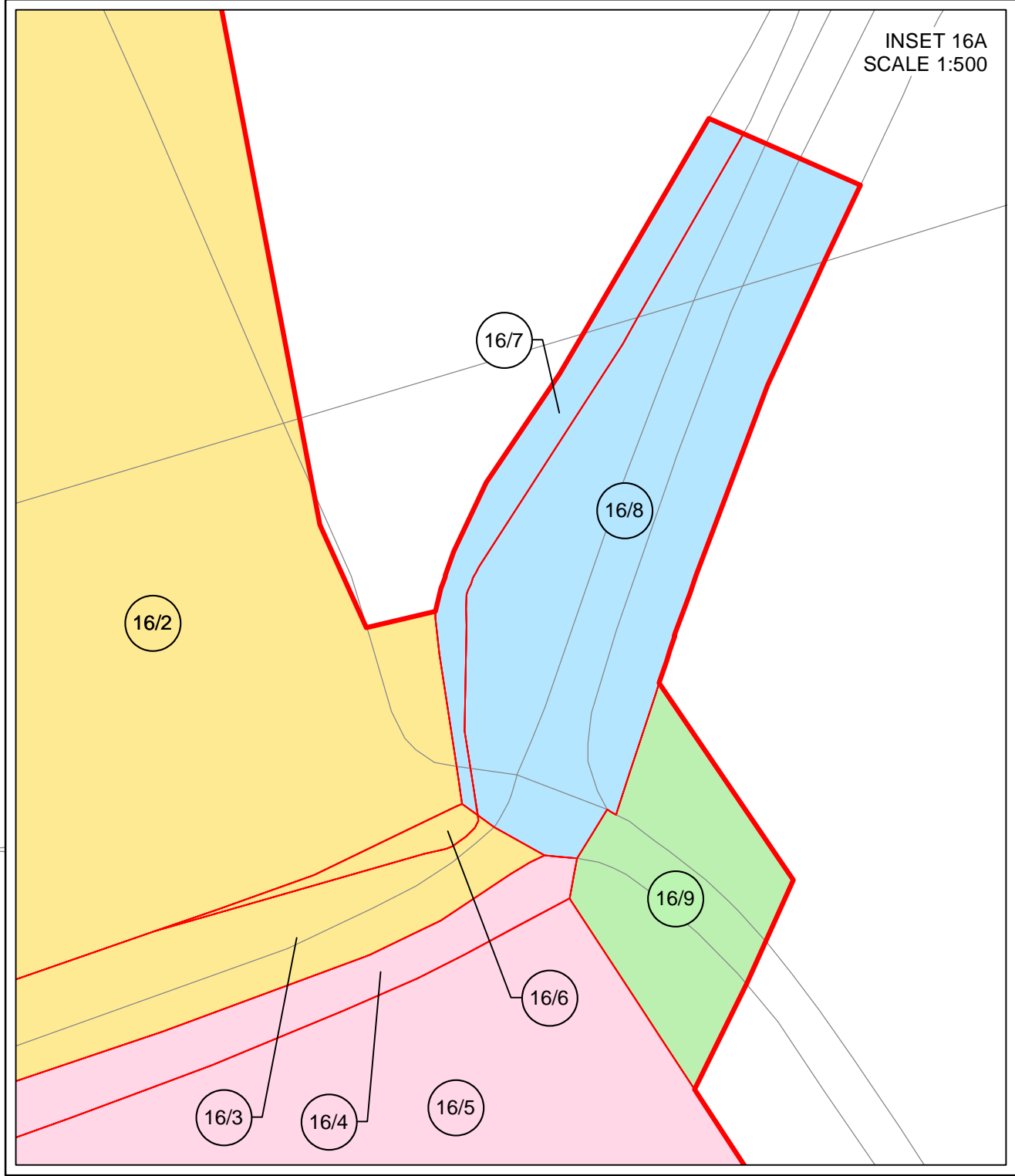
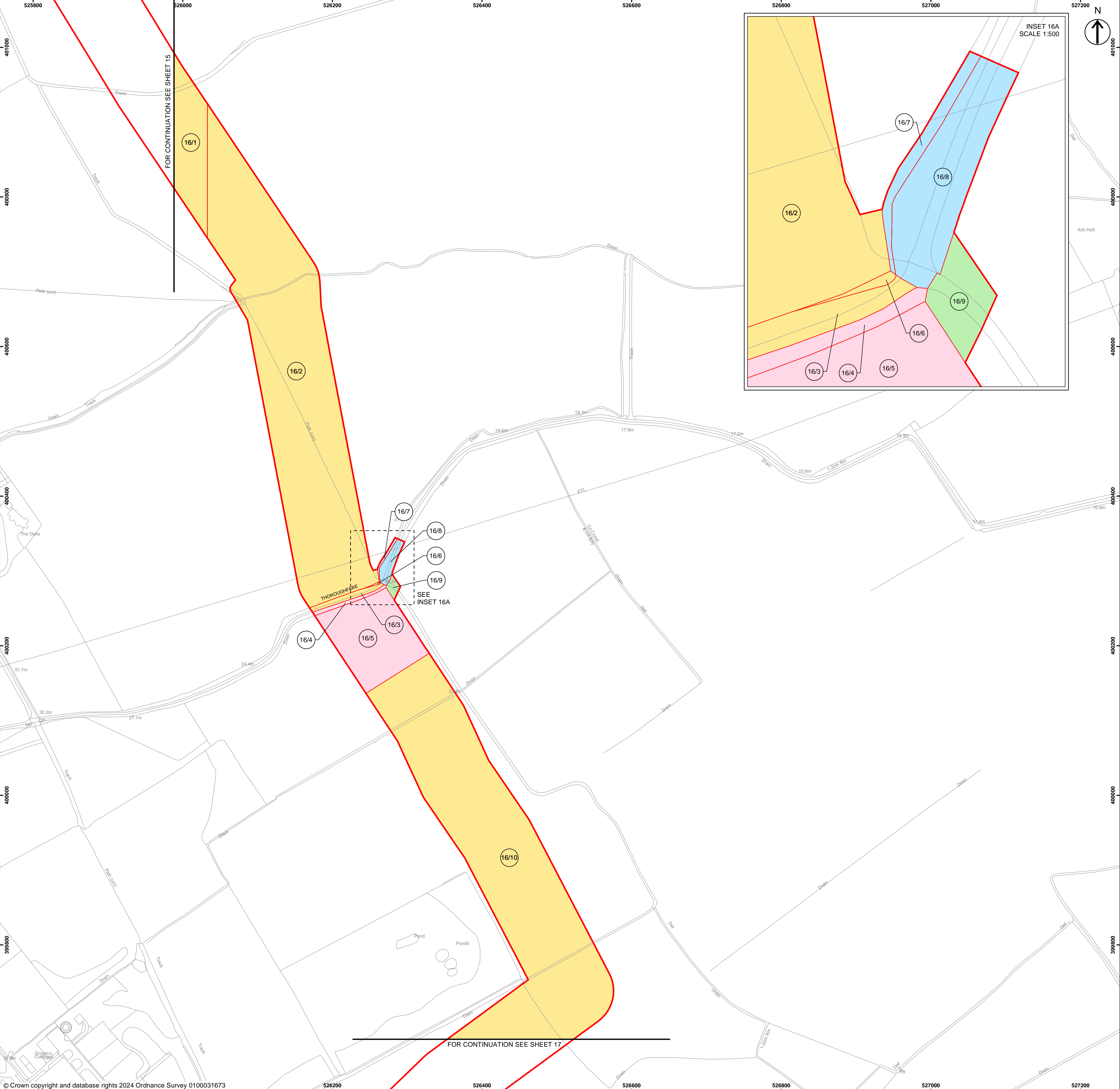
SHEET 15 OF 36

Drawn	Checked	Approved	Date
SM	AH	RB	22/08/24

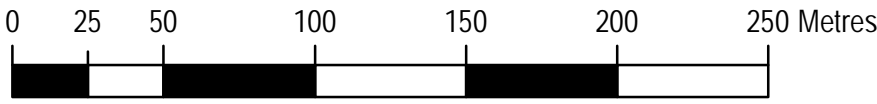

GH Project Number	Scale	Page Size
125724.00008	1:2,500	A1

Harbour Energy Drawing Number	Revision
GHA-UKOS-P-XX-X-EN-108-00001-15	D6



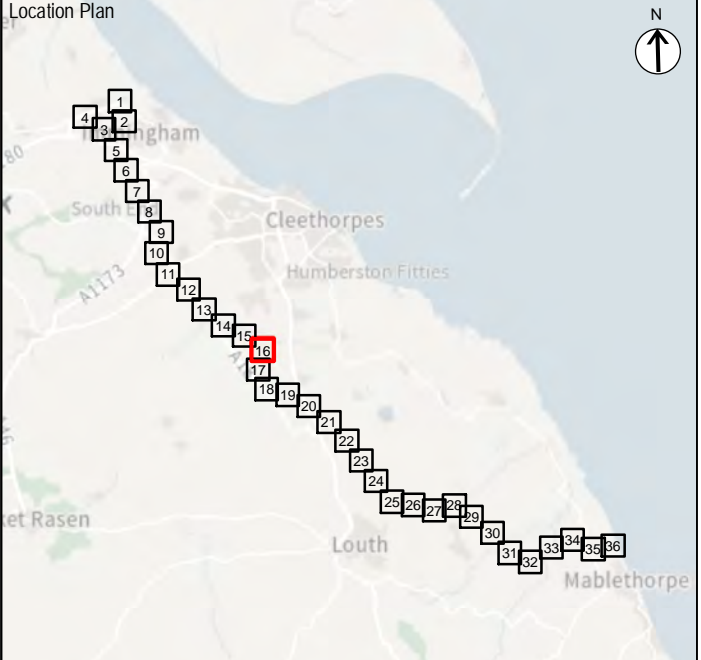


- Key to Symbols
- Order Limits
  - Permanent acquisition
  - Permanent acquisition of subsurface
  - Permanent rights and temporary use
  - Temporary possession and use



SCALE @ A1: 1:2,500

COPYRIGHT GATELEY HAMER LIMITED. THIS DOCUMENT HAS BEEN PREPARED PURSUANT TO AND SUBJECT TO THE TERMS OF APPOINTMENT BY THE CLIENT AND FOR THE SPECIFIC PURPOSES CONNECTED WITH THE PROJECT ONLY. IT SHOULD NOT BE RELIED UPON BY ANY OTHER PARTY OR USED FOR ANY OTHER PURPOSE. GATELEY HAMER ACCEPTS NO LIABILITY WHICH MAY ARISE FROM RELIANCE OR USE OF THIS DOCUMENT OR THE DATA CONTAINED HEREIN BY ANY OTHER PARTY OR FOR ANY OTHER PURPOSE.



- Notes
- DO NOT SCALE FROM THIS DRAWING. USE ONLY PRINTED DIMENSIONS
  - ALL DIMENSIONS ARE IN METRES UNLESS STATED OTHERWISE
  - THIS DRAWING IS TO BE READ IN CONJUNCTION WITH ALL OTHER RELEVANT DOCUMENTATION
  - SHEET CONTINUATION CUTLINE REPRESENTS PLOT BOUNDARY LINE OF ADJACENT PLOTS

D6	Plots Updated	22/08/24	SM	RB
D5	Order Limits and Plots Updated	30/05/24	SM	RB
D4	Plots Updated	10/05/24	SM	RB
D3	Order Limits Updated	01/03/24	SM	RB
D2	Grid References Added	05/12/23	CG	RB
D1	First Issue	05/10/23	CG	RB
Rev	Description	Date	By	Check

DCO APPLICATION

Gateley / HAMER

One Eleven Edmund Street  
Birmingham  
B3 2HJ  
Tel: 0121 234 0000  
Web: gateleyhamer.com



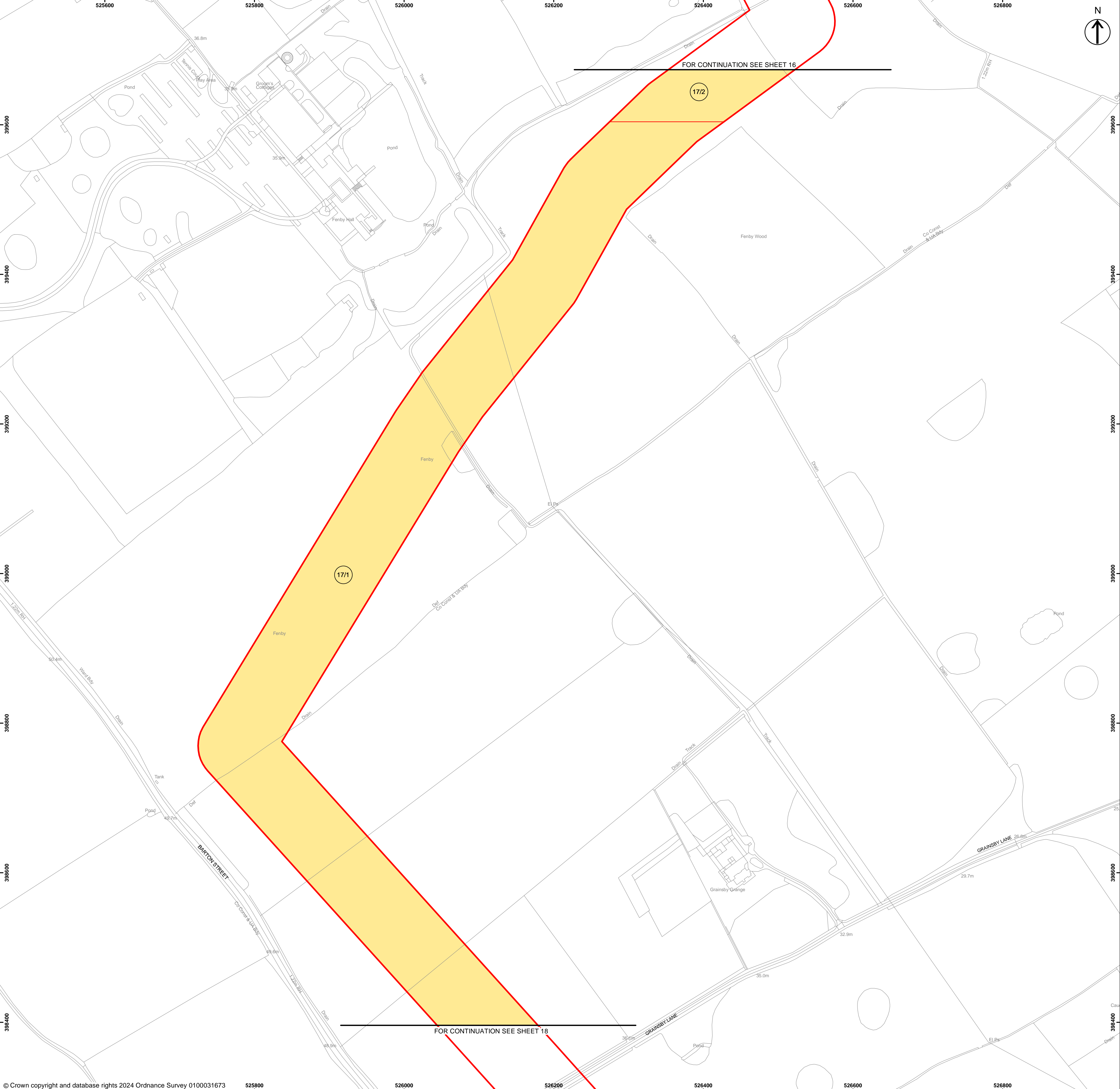
LAND PLAN IN ACCORDANCE WITH REGULATION 5(2)(i) OF THE INFRASTRUCTURE PLANNING (APPLICATIONS: PRESCRIBED FORMS AND PROCEDURE) REGULATIONS 2009

APPLICATION DOCUMENT  
REFERENCE 4.3

SHEET 16 OF 36

Drawn	Checked	Approved	Date
SM	AH	RB	22/08/24
GH Project Number	Scale	Page Size	
125724.00008	1:2,500	A1	
Harbour Energy Drawing Number	Revision		
GHA-UKOS-P-XX-X-EN-108-00001-16	D6		



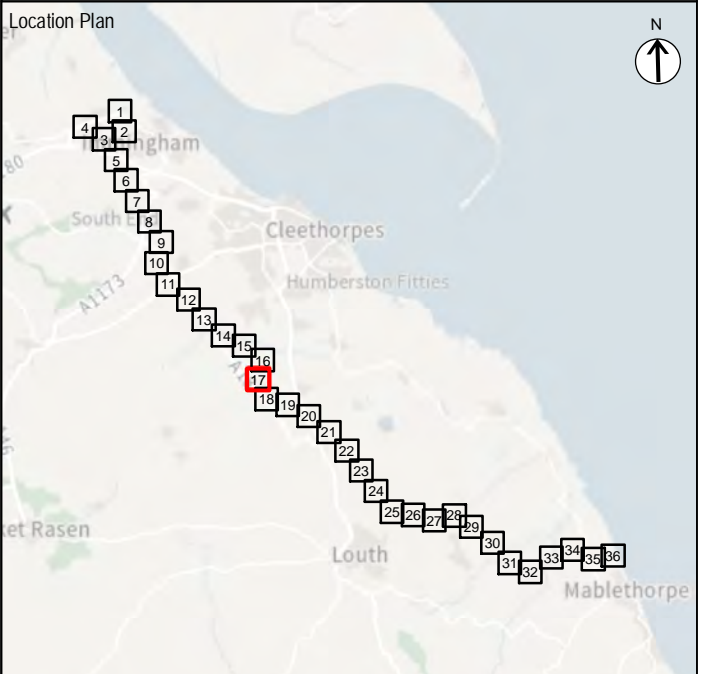


Key to Symbols

Order Limits

Permanent acquisition of subsurface

COPYRIGHT GATELEY HAMER LIMITED. THIS DOCUMENT HAS BEEN PREPARED PURSUANT TO AND SUBJECT TO THE TERMS OF APPOINTMENT BY THE CLIENT AND FOR THE SPECIFIC PURPOSES CONNECTED WITH THE PROJECT ONLY. IT SHOULD NOT BE RELIED UPON BY ANY OTHER PARTY OR USED FOR ANY OTHER PURPOSE. GATELEY HAMER ACCEPTS NO LIABILITY WHICH MAY ARISE FROM RELIANCE OR USE OF THIS DOCUMENT OR THE DATA CONTAINED HEREIN BY ANY OTHER PARTY OR FOR ANY OTHER PURPOSE.



- Notes
- DO NOT SCALE FROM THIS DRAWING. USE ONLY PRINTED DIMENSIONS
  - ALL DIMENSIONS ARE IN METRES UNLESS STATED OTHERWISE
  - THIS DRAWING IS TO BE READ IN CONJUNCTION WITH ALL OTHER RELEVANT DOCUMENTATION
  - SHEET CONTINUATION CUTLINE REPRESENTS PLOT BOUNDARY LINE OF ADJACENT PLOTS

D6	Plots Updated	22/08/24	SM	AH	RB
D5	Order Limits and Plots Updated	30/05/24	SM	AH	RB
D4	Plots Updated	10/05/24	SM	AH	RB
D3	Order Limits Updated	01/03/24	AH	SM	RB
D2	Grid References Added	05/12/23	CG	SM	RB
D1	First Issue	05/10/23	CG	SM	RB
Rev	Description	Date	By	Check	Approved

Purpose of Issue

DCO APPLICATION

Gateley / HAMER

One Eleven Edmund Street  
Birmingham  
B3 2HJ

Tel: 0121 234 0000  
Web: gateleyhamer.com

Client

Harbour Energy

Project Title

VikingCCS

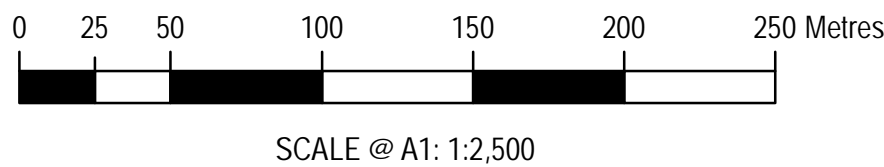
Drawing Title

LAND PLAN IN ACCORDANCE WITH REGULATION 5(2)(I) OF THE INFRASTRUCTURE PLANNING (APPLICATIONS: PRESCRIBED FORMS AND PROCEDURE) REGULATIONS 2009

APPLICATION DOCUMENT REFERENCE 4.3

SHEET 17 OF 36

Drawn	Checked	Approved	Date
SM	AH	RB	22/08/24
GH Project Number	Scale	Page Size	
125724.00008	1:2,500	A1	
Harbour Energy Drawing Number	Revision		
GHA-UKOS-P-XX-X-EN-108-00001-17	D6		







Key to Symbols

- Order Limits
- Permanent acquisition of subsurface

FOR CONTINUATION SEE SHEET 17

FOR CONTINUATION SEE SHEET 19

0 25 50 100 150 200 250 Metres

SCALE @ A1: 1:2,500

COPYRIGHT GATELEY HAMER LIMITED. THIS DOCUMENT HAS BEEN PREPARED PURSUANT TO AND SUBJECT TO THE TERMS OF APPOINTMENT BY THE CLIENT AND FOR THE SPECIFIC PURPOSES CONNECTED WITH THE PROJECT ONLY. IT SHOULD NOT BE RELIED UPON BY ANY OTHER PARTY OR USED FOR ANY OTHER PURPOSE. GATELEY HAMER ACCEPTS NO LIABILITY WHICH MAY ARISE FROM RELIANCE OR USE OF THIS DOCUMENT OR THE DATA CONTAINED HEREIN BY ANY OTHER PARTY OR FOR ANY OTHER PURPOSE.

Location Plan

Notes

- DO NOT SCALE FROM THIS DRAWING. USE ONLY PRINTED DIMENSIONS
- ALL DIMENSIONS ARE IN METRES UNLESS STATED OTHERWISE
- THIS DRAWING IS TO BE READ IN CONJUNCTION WITH ALL OTHER RELEVANT DOCUMENTATION
- SHEET CONTINUATION CUTLINE REPRESENTS PLOT BOUNDARY LINE OF ADJACENT PLOTS

D6	Plots Updated	22/08/24	SM	RB	
D5	Order Limits and Plots Updated	30/05/24	SM	RB	
D4	Plots Updated	10/05/24	SM	RB	
D3	Order Limits Updated	01/03/24	SM	RB	
D2	Grid References Added	05/12/23	CG	RB	
D1	First Issue	05/10/23	CG	RB	
Rev	Description	Date	By	Check	Approved

Purpose of Issue

DCO APPLICATION

Gateley / HAMER

One Eleven Edmund Street  
Birmingham  
B3 2HJ

Tel: 0121 234 0000  
Web: gateleyhamer.com

Client

Harbour Energy

Project Title

VikingCCS

Drawing Title

LAND PLAN IN ACCORDANCE WITH REGULATION 5(2)(i) OF THE INFRASTRUCTURE PLANNING (APPLICATIONS: PRESCRIBED FORMS AND PROCEDURE) REGULATIONS 2009

APPLICATION DOCUMENT REFERENCE 4.3

SHEET 18 OF 36

Drawn	Checked	Approved	Date
SM	AH	RB	22/08/24

GH Project Number	Scale	Page Size
125724.00008	1:2,500	A1

Harbour Energy Drawing Number	Revision
GHA-UKOS-P-XX-X-EN-108-00001-18	D6

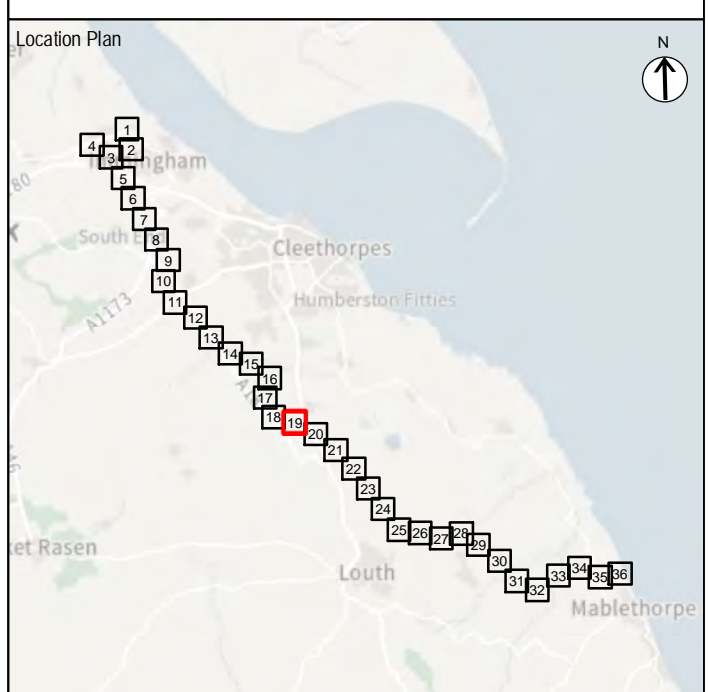




Key to Symbols

- Order Limits
- Permanent acquisition of subsurface

COPYRIGHT GATELEY HAMER LIMITED. THIS DOCUMENT HAS BEEN PREPARED PURSUANT TO AND SUBJECT TO THE TERMS OF APPOINTMENT BY THE CLIENT AND FOR THE SPECIFIC PURPOSES CONNECTED WITH THE PROJECT ONLY. IT SHOULD NOT BE RELIED UPON BY ANY OTHER PARTY OR USED FOR ANY OTHER PURPOSE. GATELEY HAMER ACCEPTS NO LIABILITY WHICH MAY ARISE FROM RELIANCE OR USE OF THIS DOCUMENT OR THE DATA CONTAINED HEREIN BY ANY OTHER PARTY OR FOR ANY OTHER PURPOSE.



- Notes
- DO NOT SCALE FROM THIS DRAWING. USE ONLY PRINTED DIMENSIONS
  - ALL DIMENSIONS ARE IN METRES UNLESS STATED OTHERWISE
  - THIS DRAWING IS TO BE READ IN CONJUNCTION WITH ALL OTHER RELEVANT DOCUMENTATION
  - SHEET CONTINUATION CUTLINE REPRESENTS PLOT BOUNDARY LINE OF ADJACENT PLOTS

D6	Plots Updated	22/08/24	SM	RB
D5	Order Limits and Plots Updated	30/05/24	SM	RB
D4	Plots Updated	10/05/24	SM	RB
D3	Order Limits Updated	01/03/24	SM	RB
D2	Grid References Added	05/12/23	CG	RB
D1	First Issue	05/10/23	CG	RB
Rev	Description	Date	By	Check

Purpose of Issue

DCO APPLICATION

Gateley / HAMER

One Eleven Edmund Street  
Birmingham  
B3 2HJ

Tel: 0121 234 0000  
Web: gateleyhamer.com

Client



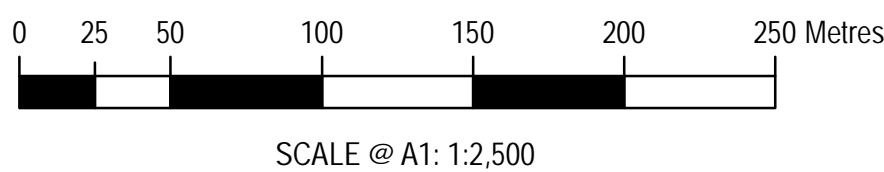
Drawing Title

LAND PLAN IN ACCORDANCE WITH REGULATION 5(2)(i) OF THE INFRASTRUCTURE PLANNING (APPLICATIONS: PRESCRIBED FORMS AND PROCEDURE) REGULATIONS 2009

APPLICATION DOCUMENT REFERENCE 4.3

SHEET 19 OF 36

Drawn	Checked	Approved	Date
SM	AH	RB	22/08/24
GH Project Number	Scale	Page Size	
125724.00008	1:2,500	A1	
Harbour Energy Drawing Number	Revision		
GHA-UKOS-P-XX-X-EN-108-00001-19	D6		

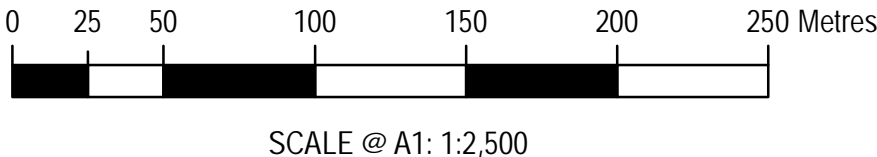






Key to Symbols

- Order Limits
- Permanent acquisition of subsurface
- Temporary possession and use



COPYRIGHT GATELEY HAMER LIMITED. THIS DOCUMENT HAS BEEN PREPARED PURSUANT TO AND SUBJECT TO THE TERMS OF APPOINTMENT BY THE CLIENT AND FOR THE SPECIFIC PURPOSES CONNECTED WITH THE PROJECT ONLY. IT SHOULD NOT BE RELIED UPON BY ANY OTHER PARTY OR USED FOR ANY OTHER PURPOSE. GATELEY HAMER ACCEPTS NO LIABILITY WHICH MAY ARISE FROM RELIANCE OR USE OF THIS DOCUMENT OR THE DATA CONTAINED HEREIN BY ANY OTHER PARTY OR FOR ANY OTHER PURPOSE.

Location Plan

- Notes
- DO NOT SCALE FROM THIS DRAWING. USE ONLY PRINTED DIMENSIONS
  - ALL DIMENSIONS ARE IN METRES UNLESS STATED OTHERWISE
  - THIS DRAWING IS TO BE READ IN CONJUNCTION WITH ALL OTHER RELEVANT DOCUMENTATION
  - SHEET CONTINUATION CUTLINE REPRESENTS PLOT BOUNDARY LINE OF ADJACENT PLOTS

D6	Plots Updated	22/08/24	SM	AH	RB
D5	Order Limits and Plots Updated	30/05/24	SM	AH	RB
D4	Plots Updated	10/05/24	SM	AH	RB
D3	Order Limits Updated	01/03/24	AH	SM	RB
D2	Grid References Added	05/12/23	CG	SM	RB
D1	First Issue	05/10/23	CG	SM	RB
Rev	Description	Date	By	Check	Approved

Purpose of Issue

DCO APPLICATION

Gateley / HAMER

One Eleven Edmund Street  
Birmingham  
B3 2HJ

Tel: 0121 234 0000  
Web: gateleyhamer.com

Client

Harbour Energy

Project Title

VikingCCS

Drawing Title

LAND PLAN IN ACCORDANCE WITH REGULATION 5(2)(I) OF THE INFRASTRUCTURE PLANNING (APPLICATIONS: PRESCRIBED FORMS AND PROCEDURE) REGULATIONS 2009

APPLICATION DOCUMENT REFERENCE 4.3

SHEET 20 OF 36

Drawn	SM	Checked	AH	Approved	RB	Date	22/08/24
GH Project Number	125724.00008			Scale	1:2,500	Page Size	A1
Harbour Energy Drawing Number	GHA-UKOS-P-XX-X-EN-108-00001-20			Revision	D6		





Key to Symbols

- Order Limits
- Permanent acquisition of subsurface

COPYRIGHT GATELEY HAMER LIMITED. THIS DOCUMENT HAS BEEN PREPARED PURSUANT TO AND SUBJECT TO THE TERMS OF APPOINTMENT BY THE CLIENT AND FOR THE SPECIFIC PURPOSES CONNECTED WITH THE PROJECT ONLY. IT SHOULD NOT BE RELIED UPON BY ANY OTHER PARTY OR USED FOR ANY OTHER PURPOSE. GATELEY HAMER ACCEPTS NO LIABILITY WHICH MAY ARISE FROM RELIANCE OR USE OF THIS DOCUMENT OR THE DATA CONTAINED HEREIN BY ANY OTHER PARTY OR FOR ANY OTHER PURPOSE.

Location Plan

- Notes
- DO NOT SCALE FROM THIS DRAWING. USE ONLY PRINTED DIMENSIONS
  - ALL DIMENSIONS ARE IN METRES UNLESS STATED OTHERWISE
  - THIS DRAWING IS TO BE READ IN CONJUNCTION WITH ALL OTHER RELEVANT DOCUMENTATION
  - SHEET CONTINUATION CUTLINE REPRESENTS PLOT BOUNDARY LINE OF ADJACENT PLOTS

D6	Plots Updated	22/08/24	SM	AH	RB
D5	Order Limits and Plots Updated	30/05/24	SM	AH	RB
D4	Plots Updated	10/05/24	SM	AH	RB
D3	Order Limits Updated	01/03/24	AH	SM	RB
D2	Grid References Added	05/12/23	CG	SM	RB
D1	First Issue	05/10/23	CG	SM	RB
Rev	Description	Date	By	Check	Approved

Purpose of Issue

DCO APPLICATION

Gateley / HAMER

One Eleven Edmund Street  
Birmingham  
B3 2HJ

Tel: 0121 234 0000  
Web: gateleyhamer.com

Client

Harbour Energy

Project Title

VikingCCS

Drawing Title

LAND PLAN IN ACCORDANCE WITH REGULATION 5(2)(I) OF THE INFRASTRUCTURE PLANNING (APPLICATIONS: PRESCRIBED FORMS AND PROCEDURE) REGULATIONS 2009

APPLICATION DOCUMENT REFERENCE 4.3

SHEET 21 OF 36

Drawn	SM	Checked	AH	Approved	RB	Date	22/08/24
GH Project Number	125724.00008			Scale	1:2,500	Page Size	A1
Harbour Energy Drawing Number	GHA-UKOS-P-XX-X-EN-108-00001-21			Revision	D6		

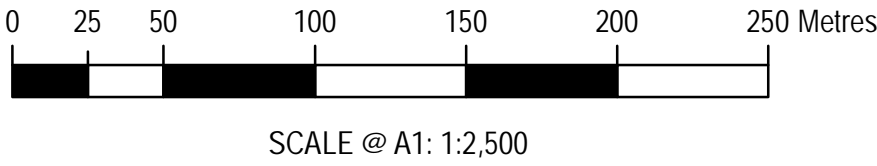





Key to Symbols

Order Limits

Permanent acquisition of subsurface



COPYRIGHT GATELEY HAMER LIMITED. THIS DOCUMENT HAS BEEN PREPARED PURSUANT TO AND SUBJECT TO THE TERMS OF APPOINTMENT BY THE CLIENT AND FOR THE SPECIFIC PURPOSES CONNECTED WITH THE PROJECT ONLY. IT SHOULD NOT BE RELIED UPON BY ANY OTHER PARTY OR USED FOR ANY OTHER PURPOSE. GATELEY HAMER ACCEPTS NO LIABILITY WHICH MAY ARISE FROM RELIANCE OR USE OF THIS DOCUMENT OR THE DATA CONTAINED HEREIN BY ANY OTHER PARTY OR FOR ANY OTHER PURPOSE.

Location Plan

- Notes
- DO NOT SCALE FROM THIS DRAWING. USE ONLY PRINTED DIMENSIONS
  - ALL DIMENSIONS ARE IN METRES UNLESS STATED OTHERWISE
  - THIS DRAWING IS TO BE READ IN CONJUNCTION WITH ALL OTHER RELEVANT DOCUMENTATION
  - SHEET CONTINUATION CUTLINE REPRESENTS PLOT BOUNDARY LINE OF ADJACENT PLOTS

D6	Plots Updated	22/08/24	SM	RB
D5	Order Limits and Plots Updated	30/05/24	SM	RB
D4	Plots Updated	10/05/24	SM	RB
D3	Order Limits Updated	01/03/24	SM	RB
D2	Grid References Added	05/12/23	CG	RB
D1	First Issue	05/10/23	CG	RB
Rev	Description	Date	By	Check

Purpose of Issue

DCO APPLICATION

Gateley / HAMER

One Eleven Edmund Street  
Birmingham  
B3 2HJ

Tel: 0121 234 0000  
Web: gateleyhamer.com

Client

Harbour Energy

Project Title

VikingCCS

Drawing Title

LAND PLAN IN ACCORDANCE WITH REGULATION 5(2)(I) OF THE INFRASTRUCTURE PLANNING (APPLICATIONS: PRESCRIBED FORMS AND PROCEDURE) REGULATIONS 2009

APPLICATION DOCUMENT REFERENCE 4.3

SHEET 22 OF 36

Drawn	Checked	Approved	Date
SM	AH	RB	22/08/24
GH Project Number	Scale	Page Size	
125724.00008	1:2,500	A1	
Harbour Energy Drawing Number	Revision		
GHA-UKOS-P-XX-X-EN-108-00001-22	D6		





Key to Symbols

- Order Limits
- Permanent acquisition of subsurface

FOR CONTINUATION SEE SHEET 22

FOR CONTINUATION SEE SHEET 24

0 25 50 100 150 200 250 Metres

SCALE @ A1: 1:2,500

COPYRIGHT GATELEY HAMER LIMITED. THIS DOCUMENT HAS BEEN PREPARED PURSUANT TO AND SUBJECT TO THE TERMS OF APPOINTMENT BY THE CLIENT AND FOR THE SPECIFIC PURPOSES CONNECTED WITH THE PROJECT ONLY. IT SHOULD NOT BE RELIED UPON BY ANY OTHER PARTY OR USED FOR ANY OTHER PURPOSE. GATELEY HAMER ACCEPTS NO LIABILITY WHICH MAY ARISE FROM RELIANCE OR USE OF THIS DOCUMENT OR THE DATA CONTAINED HEREIN BY ANY OTHER PARTY OR FOR ANY OTHER PURPOSE.

Location Plan

Notes

- DO NOT SCALE FROM THIS DRAWING. USE ONLY PRINTED DIMENSIONS
- ALL DIMENSIONS ARE IN METRES UNLESS STATED OTHERWISE
- THIS DRAWING IS TO BE READ IN CONJUNCTION WITH ALL OTHER RELEVANT DOCUMENTATION
- SHEET CONTINUATION CUTLINE REPRESENTS PLOT BOUNDARY LINE OF ADJACENT PLOTS

D6	Plots Updated	22/08/24	SM	RB
D5	Order Limits and Plots Updated	30/05/24	SM	RB
D4	Plots Updated	10/05/24	SM	RB
D3	Order Limits Updated	01/03/24	SM	RB
D2	Grid References Added	05/12/23	SM	RB
D1	First Issue	05/10/23	SM	RB
Rev	Description	Date	By	Check
				Approved

Purpose of Issue

DCO APPLICATION

Gateley / HAMER

One Eleven Edmund Street  
Birmingham  
B3 2HJ

Tel: 0121 234 0000  
Web: gateleyhamer.com

Client

Harbour Energy

Project Title

VikingCCS

Drawing Title

LAND PLAN IN ACCORDANCE WITH REGULATION 5(2)(I) OF THE INFRASTRUCTURE PLANNING (APPLICATIONS: PRESCRIBED FORMS AND PROCEDURE) REGULATIONS 2009

APPLICATION DOCUMENT REFERENCE 4.3

SHEET 23 OF 36

Drawn	Checked	Approved	Date
SM	AH	RB	22/08/24
GH Project Number	Scale	Page Size	
125724.00008	1:2,500	A1	
Harbour Energy Drawing Number	Revision		
GHA-UKOS-P-XX-X-EN-108-00001-23	D6		





Key to Symbols

- Order Limits
- Permanent acquisition of subsurface
- Temporary possession and use

0 25 50 100 150 200 250 Metres

SCALE @ A1: 1:2,500

COPYRIGHT GATELEY HAMER LIMITED. THIS DOCUMENT HAS BEEN PREPARED PURSUANT TO AND SUBJECT TO THE TERMS OF APPOINTMENT BY THE CLIENT AND FOR THE SPECIFIC PURPOSES CONNECTED WITH THE PROJECT ONLY. IT SHOULD NOT BE RELIED UPON BY ANY OTHER PARTY OR USED FOR ANY OTHER PURPOSE. GATELEY HAMER ACCEPTS NO LIABILITY WHICH MAY ARISE FROM RELIANCE OR USE OF THIS DOCUMENT OR THE DATA CONTAINED HEREIN BY ANY OTHER PARTY OR FOR ANY OTHER PURPOSE.

Location Plan

Notes

- DO NOT SCALE FROM THIS DRAWING. USE ONLY PRINTED DIMENSIONS
- ALL DIMENSIONS ARE IN METRES UNLESS STATED OTHERWISE
- THIS DRAWING IS TO BE READ IN CONJUNCTION WITH ALL OTHER RELEVANT DOCUMENTATION
- SHEET CONTINUATION CUTLINE REPRESENTS PLOT BOUNDARY LINE OF ADJACENT PLOTS

D6	Plots Updated	22/08/24	SM	RB	
D5	Order Limits and Plots Updated	30/05/24	SM	RB	
D4	Plots Updated	10/05/24	SM	RB	
D3	Order Limits Updated	01/03/24	SM	RB	
D2	Grid References Added	05/12/23	CG	RB	
D1	First Issue	05/10/23	CG	RB	
Rev	Description	Date	By	Check	Approved

Purpose of Issue

DCO APPLICATION

Gateley / HAMER

One Eleven Edmund Street  
Birmingham  
B3 2HJ

Tel: 0121 234 0000  
Web: gateleyhamer.com

Client

Harbour Energy

Project Title

VikingCCS

Drawing Title

LAND PLAN IN ACCORDANCE WITH REGULATION 5(2)(I) OF THE INFRASTRUCTURE PLANNING (APPLICATIONS: PRESCRIBED FORMS AND PROCEDURE) REGULATIONS 2009

APPLICATION DOCUMENT REFERENCE 4.3

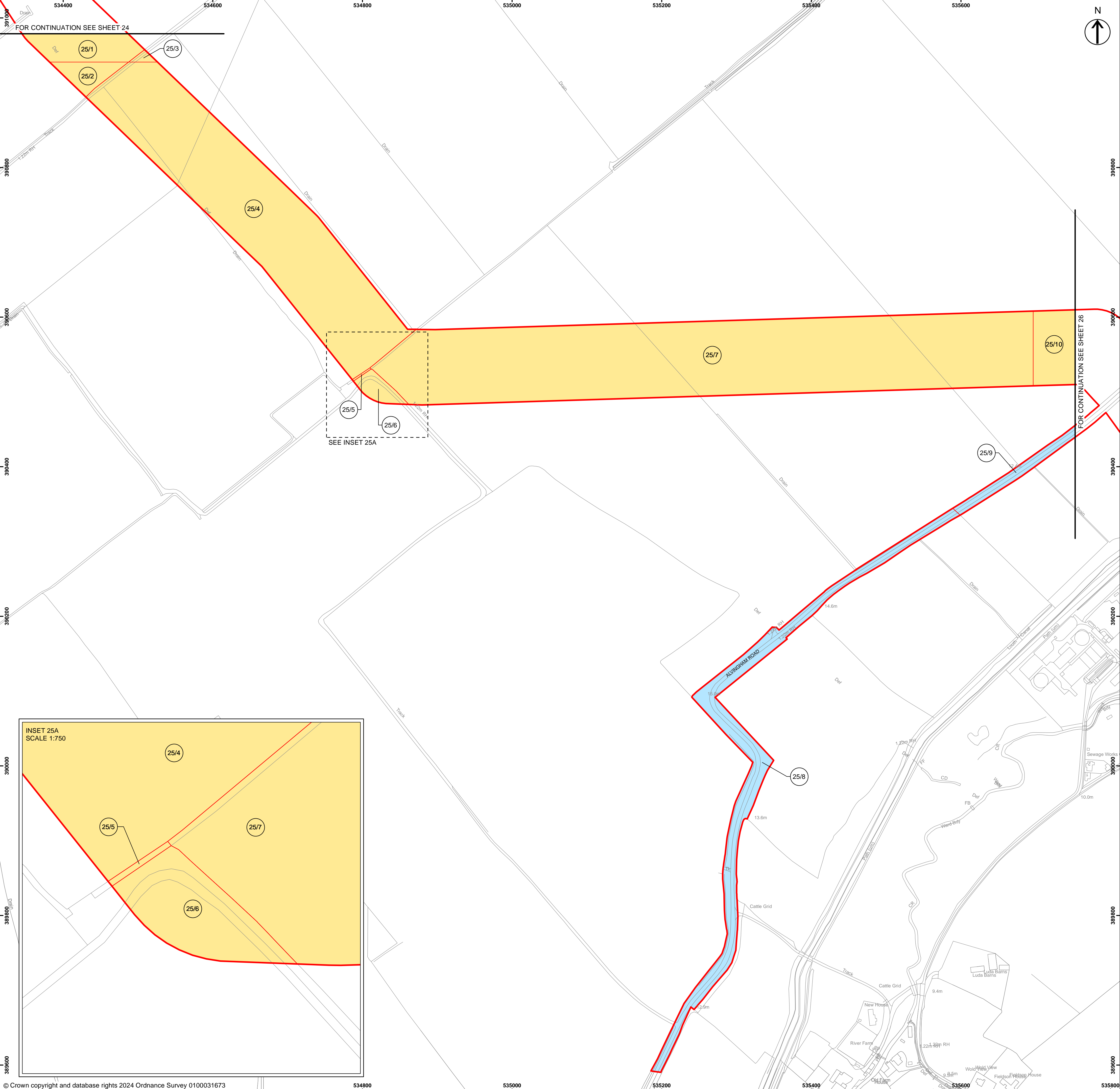
SHEET 24 OF 36

Drawn	Checked	Approved	Date
SM	AH	RB	22/08/24

GH Project Number	Scale	Page Size
125724.00008	1:2,500	A1

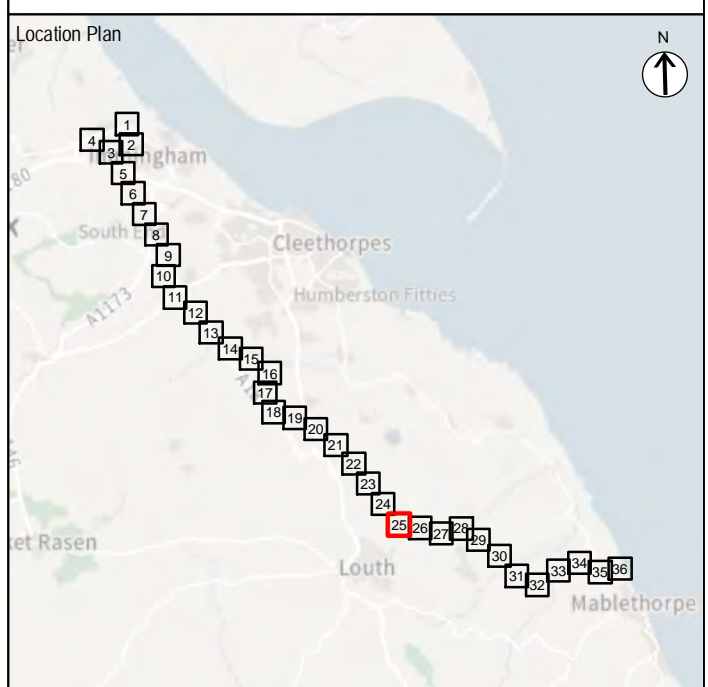
Harbour Energy Drawing Number	Revision
GHA-UKOS-P-XX-X-EN-108-00001-24	D6





- Key to Symbols
- Order Limits
  - Permanent acquisition of subsurface
  - Permanent rights and temporary use

COPYRIGHT GATELEY HAMER LIMITED. THIS DOCUMENT HAS BEEN PREPARED PURSUANT TO AND SUBJECT TO THE TERMS OF APPOINTMENT BY THE CLIENT AND FOR THE SPECIFIC PURPOSES CONNECTED WITH THE PROJECT ONLY. IT SHOULD NOT BE RELIED UPON BY ANY OTHER PARTY OR USED FOR ANY OTHER PURPOSE. GATELEY HAMER ACCEPTS NO LIABILITY WHICH MAY ARISE FROM RELIANCE OR USE OF THIS DOCUMENT OR THE DATA CONTAINED HEREIN BY ANY OTHER PARTY OR FOR ANY OTHER PURPOSE.



- Notes
- DO NOT SCALE FROM THIS DRAWING. USE ONLY PRINTED DIMENSIONS
  - ALL DIMENSIONS ARE IN METRES UNLESS STATED OTHERWISE
  - THIS DRAWING IS TO BE READ IN CONJUNCTION WITH ALL OTHER RELEVANT DOCUMENTATION
  - SHEET CONTINUATION CUTLINE REPRESENTS PLOT BOUNDARY LINE OF ADJACENT PLOTS

D6	Plots Updated	22/08/24	SM	RB
D5	Order Limits and Plots Updated	30/05/24	SM	RB
D4	Plots Updated	10/05/24	SM	RB
D3	Order Limits Updated	01/03/24	SM	RB
D2	Grid References Added	05/12/23	CG	RB
D1	First Issue	05/10/23	CG	RB
Rev	Description	Date	By	Check

Purpose of Issue

DCO APPLICATION

Gateley / HAMER

One Eleven Edmund Street  
Birmingham  
B3 2HJ

Tel: 0121 234 0000  
Web: gateleyhamer.com



LAND PLAN IN ACCORDANCE WITH REGULATION 5(2)(I) OF THE INFRASTRUCTURE PLANNING (APPLICATIONS: PRESCRIBED FORMS AND PROCEDURE) REGULATIONS 2009

APPLICATION DOCUMENT  
REFERENCE 4.3

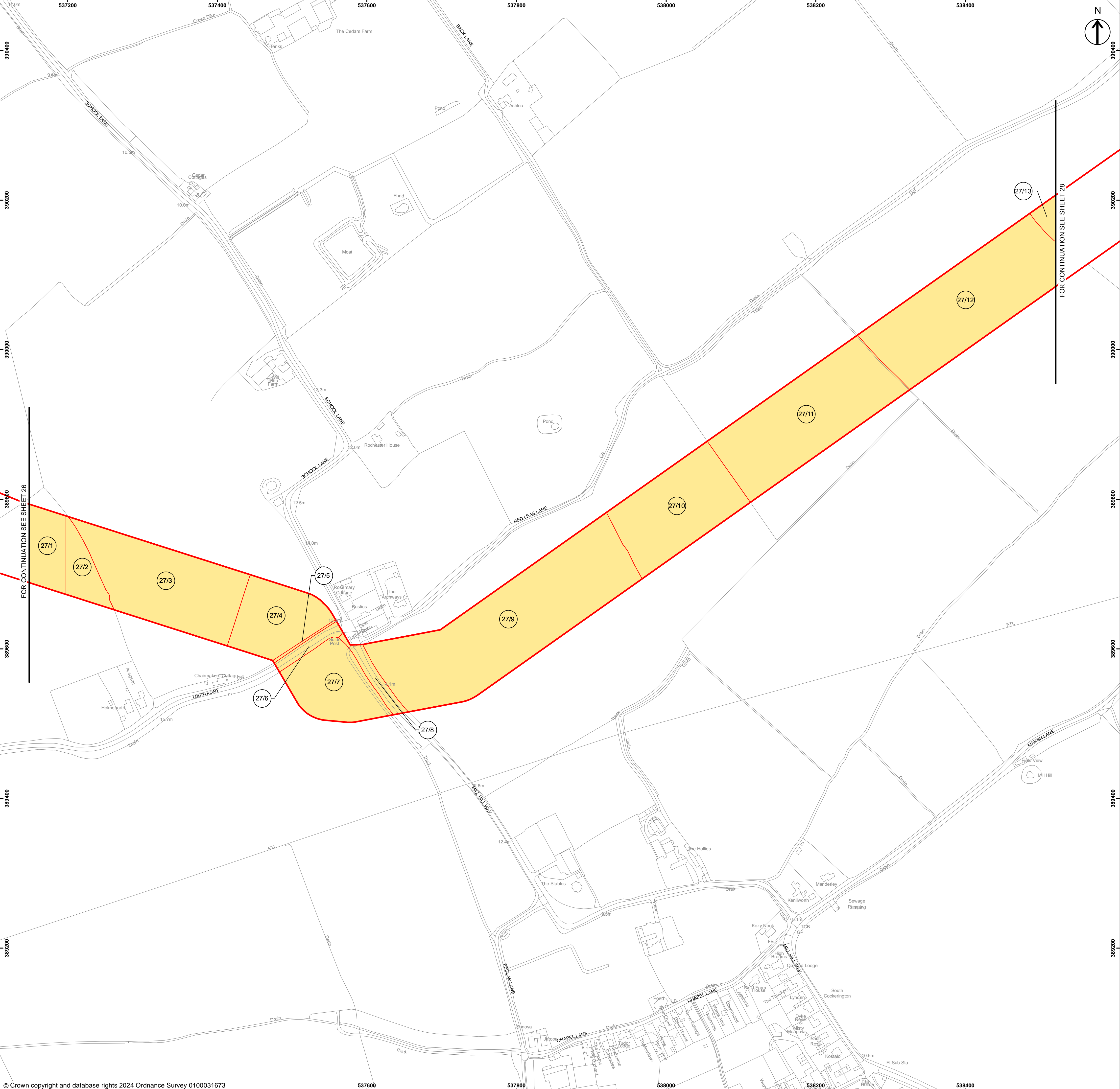
SHEET 25 OF 36

Drawn	Checked	Approved	Date
SM	AH	RB	22/08/24
GH Project Number	Scale	Page Size	
125724.00008	1:2,500	A1	
Harbour Energy Drawing Number	Revision		
GHA-UKOS-P-XX-X-EN-108-00001-25	D6		









Key to Symbols

Order Limits

Permanent acquisition of subsurface

02550100200250Metres

SCALE @ A1: 1:2,500

COPYRIGHT GATELEY HAMER LIMITED. THIS DOCUMENT HAS BEEN PREPARED PURSUANT TO AND SUBJECT TO THE TERMS OF APPOINTMENT BY THE CLIENT AND FOR THE SPECIFIC PURPOSES CONNECTED WITH THE PROJECT ONLY. IT SHOULD NOT BE RELIED UPON BY ANY OTHER PARTY OR USED FOR ANY OTHER PURPOSE. GATELEY HAMER ACCEPTS NO LIABILITY WHICH MAY ARISE FROM RELIANCE OR USE OF THIS DOCUMENT OR THE DATA CONTAINED HEREIN BY ANY OTHER PARTY OR FOR ANY OTHER PURPOSE.

Location Plan

Notes

1. DO NOT SCALE FROM THIS DRAWING. USE ONLY PRINTED DIMENSIONS

2. ALL DIMENSIONS ARE IN METRES UNLESS STATED OTHERWISE

3. THIS DRAWING IS TO BE READ IN CONJUNCTION WITH ALL OTHER RELEVANT DOCUMENTATION

4. SHEET CONTINUATION CUTLINE REPRESENTS PLOT BOUNDARY LINE OF ADJACENT PLOTS

D6	Plots Updated	22/08/24	SM	AH	RB
D5	Order Limits and Plots Updated	30/05/24	SM	AH	RB
D4	Plots Updated	10/05/24	SM	AH	RB
D3	Order Limits Updated	01/03/24	AH	SM	RB
D2	Grid References Added	05/12/23	CG	SM	RB
D1	First Issue	05/10/23	CG	SM	RB
Rev	Description	Date	By	Check	Approved

DCO APPLICATION

Gateley / HAMER

One Eleven Edmund Street  
Birmingham  
B3 2HJ

Tel: 0121 234 0000  
Web: gateleyhamer.com

Client

Harbour Energy

Project Title

VikingCCS

Drawing Title

LAND PLAN IN ACCORDANCE WITH REGULATION 5(2)(i) OF THE INFRASTRUCTURE PLANNING (APPLICATIONS: PRESCRIBED FORMS AND PROCEDURE) REGULATIONS 2009

APPLICATION DOCUMENT REFERENCE 4.3

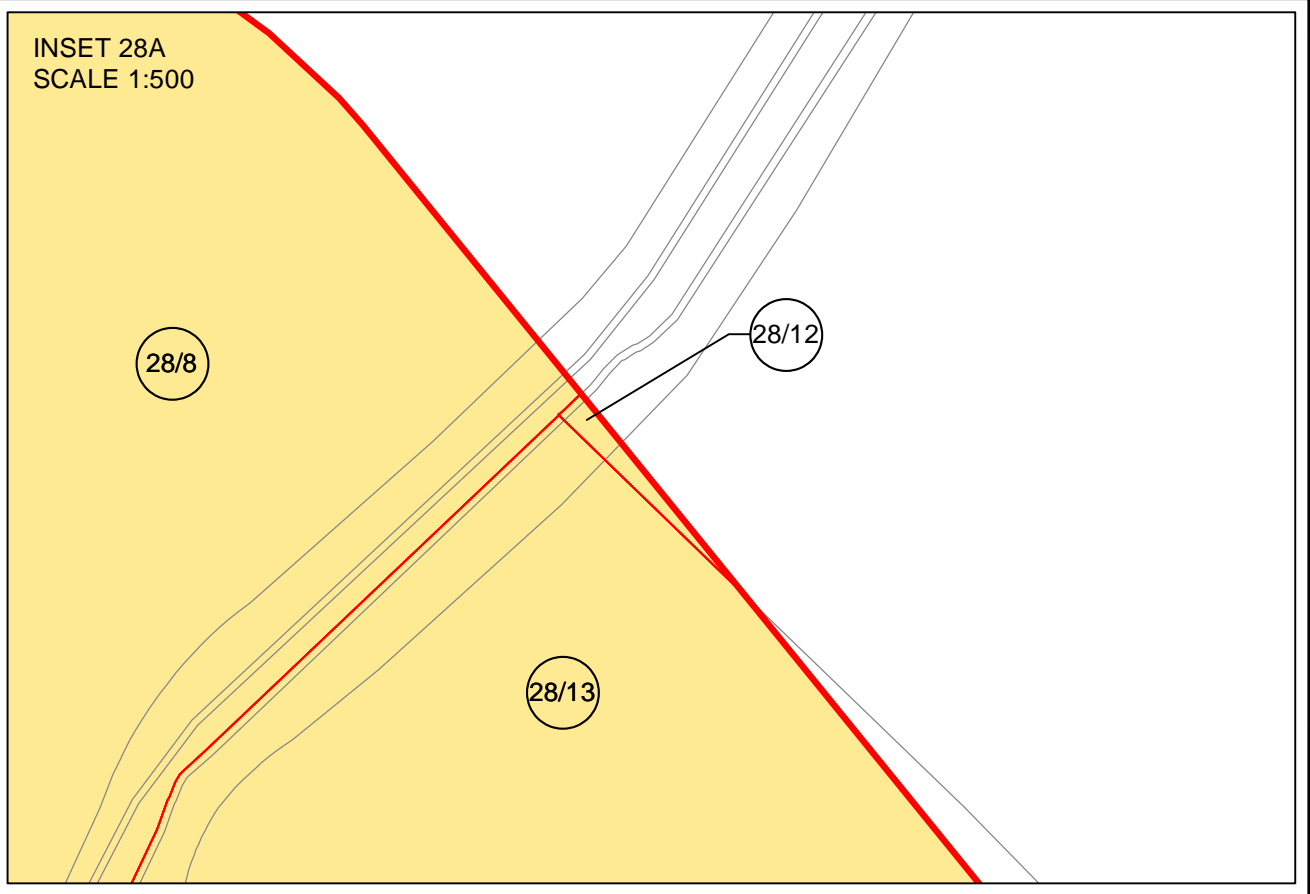
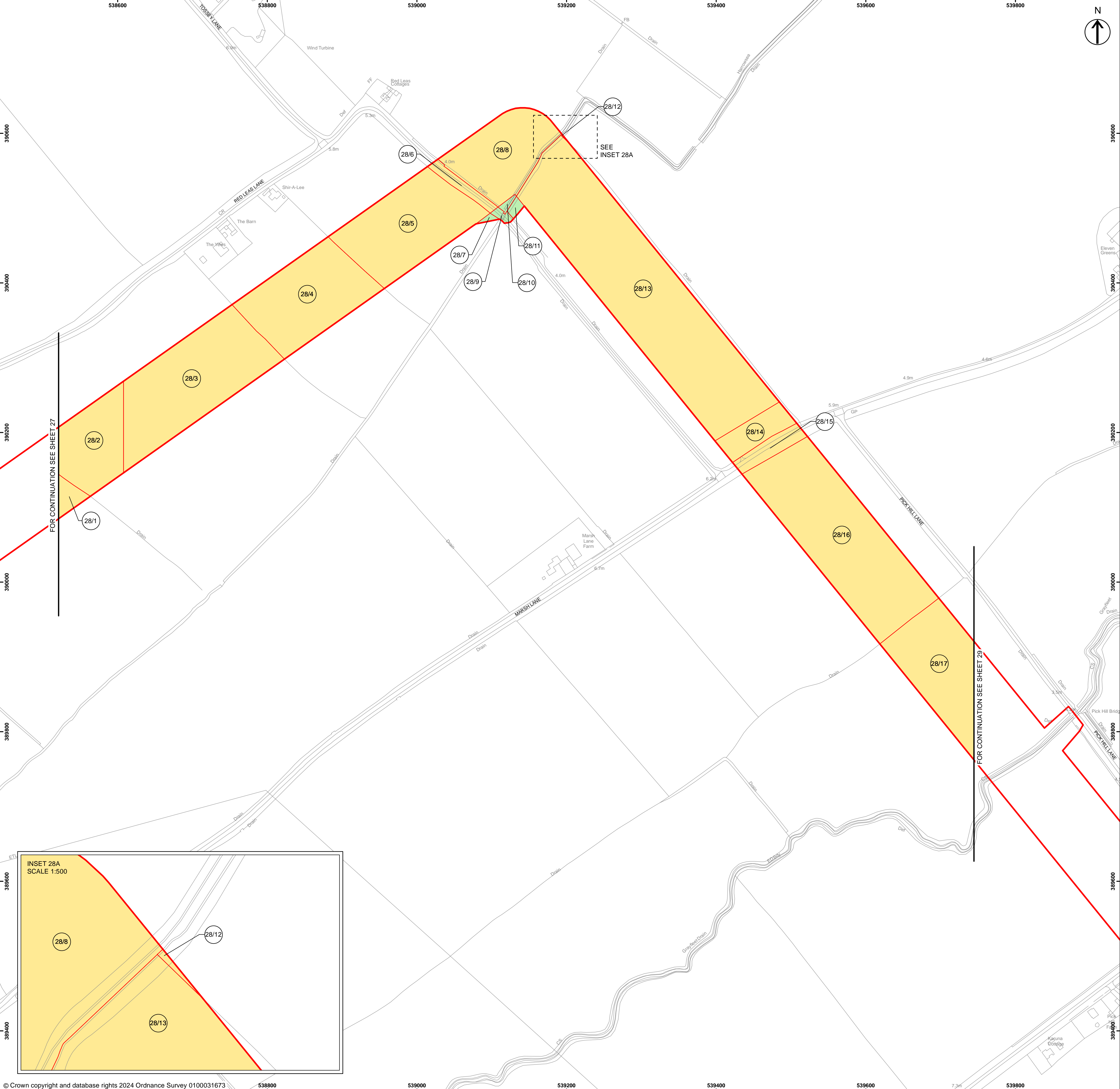
SHEET 27 OF 36

Drawn	Checked	Approved	Date
SM	AH	RB	22/08/24

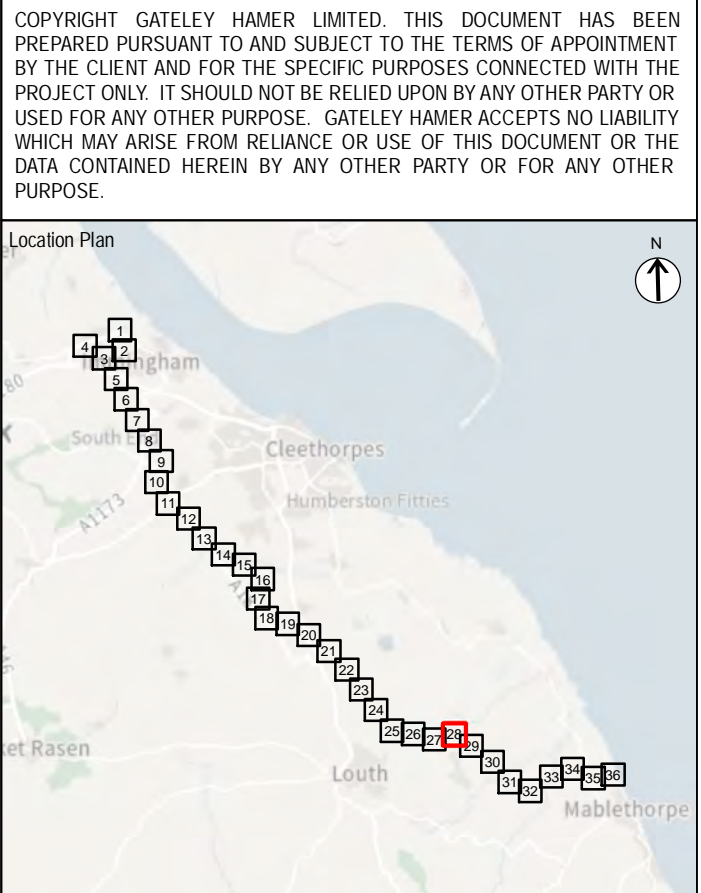
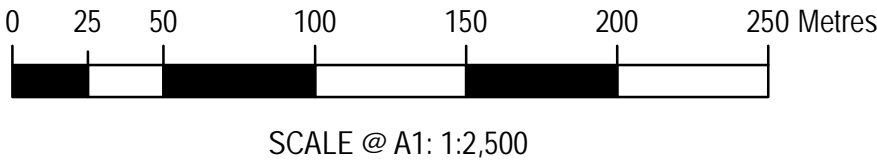
GH Project Number	Scale	Page Size
125724.00008	1:2,500	A1

Harbour Energy Drawing Number	Revision
GHA-UKOS-P-XX-X-EN-108-00001-27	D6





- Key to Symbols
- Order Limits
  - Permanent acquisition of subsurface
  - Temporary possession and use



- Notes
- DO NOT SCALE FROM THIS DRAWING. USE ONLY PRINTED DIMENSIONS
  - ALL DIMENSIONS ARE IN METRES UNLESS STATED OTHERWISE
  - THIS DRAWING IS TO BE READ IN CONJUNCTION WITH ALL OTHER RELEVANT DOCUMENTATION
  - SHEET CONTINUATION CUTLINE REPRESENTS PLOT BOUNDARY LINE OF ADJACENT PLOTS

D6	Plots Updated	22/08/24	SM	AH	RB
D5	Order Limits and Plots Updated	30/05/24	SM	AH	RB
D4	Plots Updated	10/05/24	SM	AH	RB
D3	Order Limits Updated	01/03/24	AH	SM	RB
D2	Grid References Added	05/12/23	CG	SM	RB
D1	First Issue	05/10/23	CG	SM	RB
Rev	Description	Date	By	Check	Approved

Purpose of Issue

DCO APPLICATION

Gateley /HAMER

One Eleven Edmund Street  
Birmingham  
B3 2HJ

Tel: 0121 234 0000  
Web: gateleyhamer.com

Client



Drawing Title

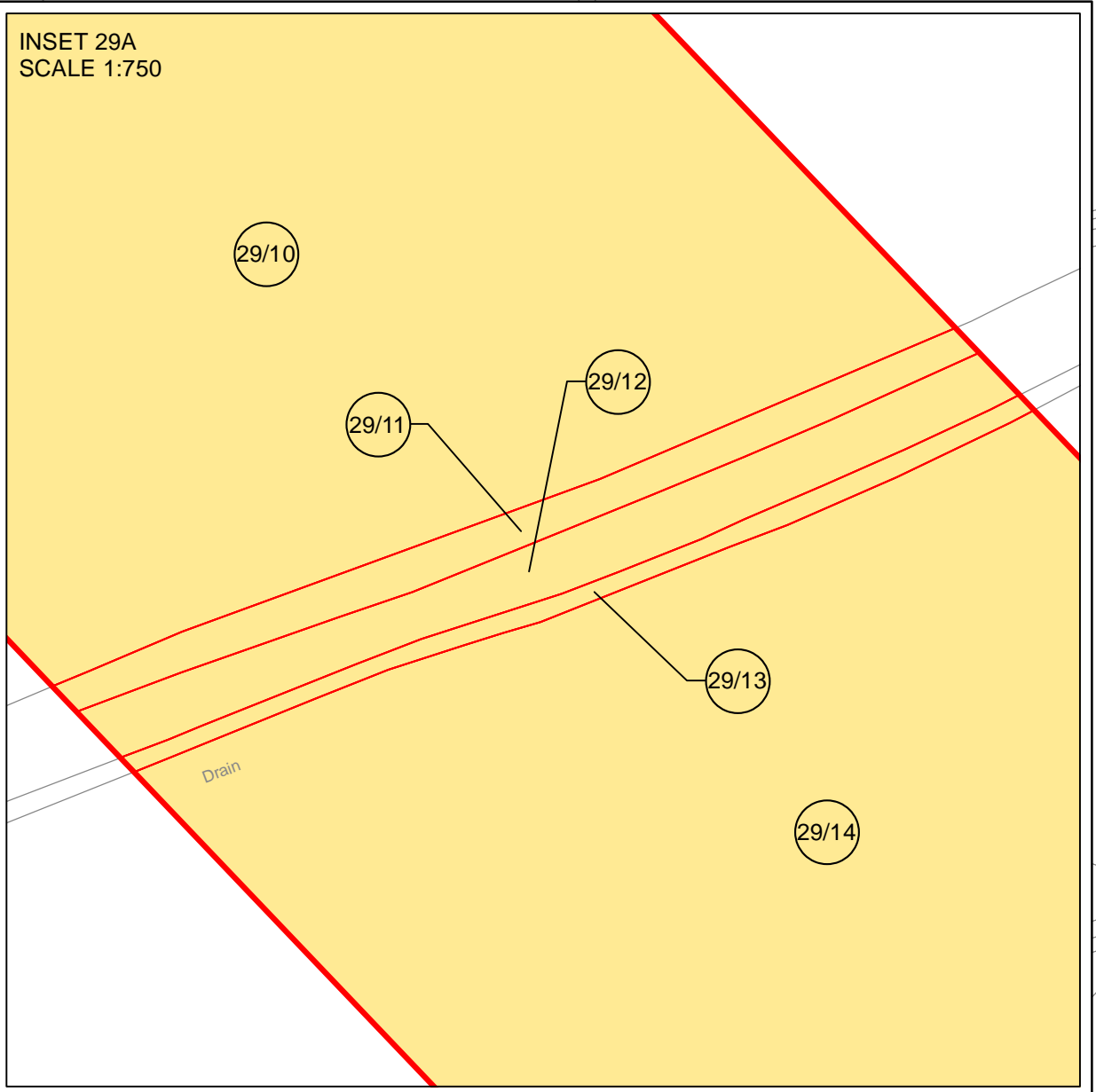
LAND PLAN IN ACCORDANCE WITH REGULATION 5(2)(I) OF THE INFRASTRUCTURE PLANNING (APPLICATIONS: PRESCRIBED FORMS AND PROCEDURE) REGULATIONS 2009

APPLICATION DOCUMENT REFERENCE 4.3

SHEET 28 OF 36

Drawn	Checked	Approved	Date
SM	AH	RB	22/08/24
GH Project Number		Scale	Page Size
125724.00008		1:2,500	A1
Harbour Energy Drawing Number			Revision
GHA-UKOS-P-XX-X-EN-108-00001-28			D6





- Key to Symbols
- Order Limits
  - Permanent acquisition of subsurface
  - Temporary possession and use

COPYRIGHT GATELEY HAMER LIMITED. THIS DOCUMENT HAS BEEN PREPARED PURSUANT TO AND SUBJECT TO THE TERMS OF APPOINTMENT BY THE CLIENT AND FOR THE SPECIFIC PURPOSES CONNECTED WITH THE PROJECT ONLY. IT SHOULD NOT BE RELIED UPON BY ANY OTHER PARTY OR USED FOR ANY OTHER PURPOSE. GATELEY HAMER ACCEPTS NO LIABILITY WHICH MAY ARISE FROM RELIANCE OR USE OF THIS DOCUMENT OR THE DATA CONTAINED HEREIN BY ANY OTHER PARTY OR FOR ANY OTHER PURPOSE.



- Notes
- DO NOT SCALE FROM THIS DRAWING. USE ONLY PRINTED DIMENSIONS
  - ALL DIMENSIONS ARE IN METRES UNLESS STATED OTHERWISE
  - THIS DRAWING IS TO BE READ IN CONJUNCTION WITH ALL OTHER RELEVANT DOCUMENTATION
  - SHEET CONTINUATION CUTLINE REPRESENTS PLOT BOUNDARY LINE OF ADJACENT PLOTS

D6	Plots Updated	22/08/24	SM	RB
D5	Order Limits and Plots Updated	30/05/24	SM	RB
D4	Plots Updated	10/05/24	SM	RB
D3	Order Limits Updated	01/03/24	SM	RB
D2	Grid References Added	05/12/23	CG	RB
D1	First Issue	05/10/23	CG	RB
Rev	Description	Date	By	Check

Purpose of Issue

DCO APPLICATION

Gateley / HAMER

One Eleven Edmund Street  
Birmingham  
B3 2HJ

Tel: 0121 234 0000  
Web: gateleyhamer.com

Client

Harbour Energy

Project Title

VikingCCS

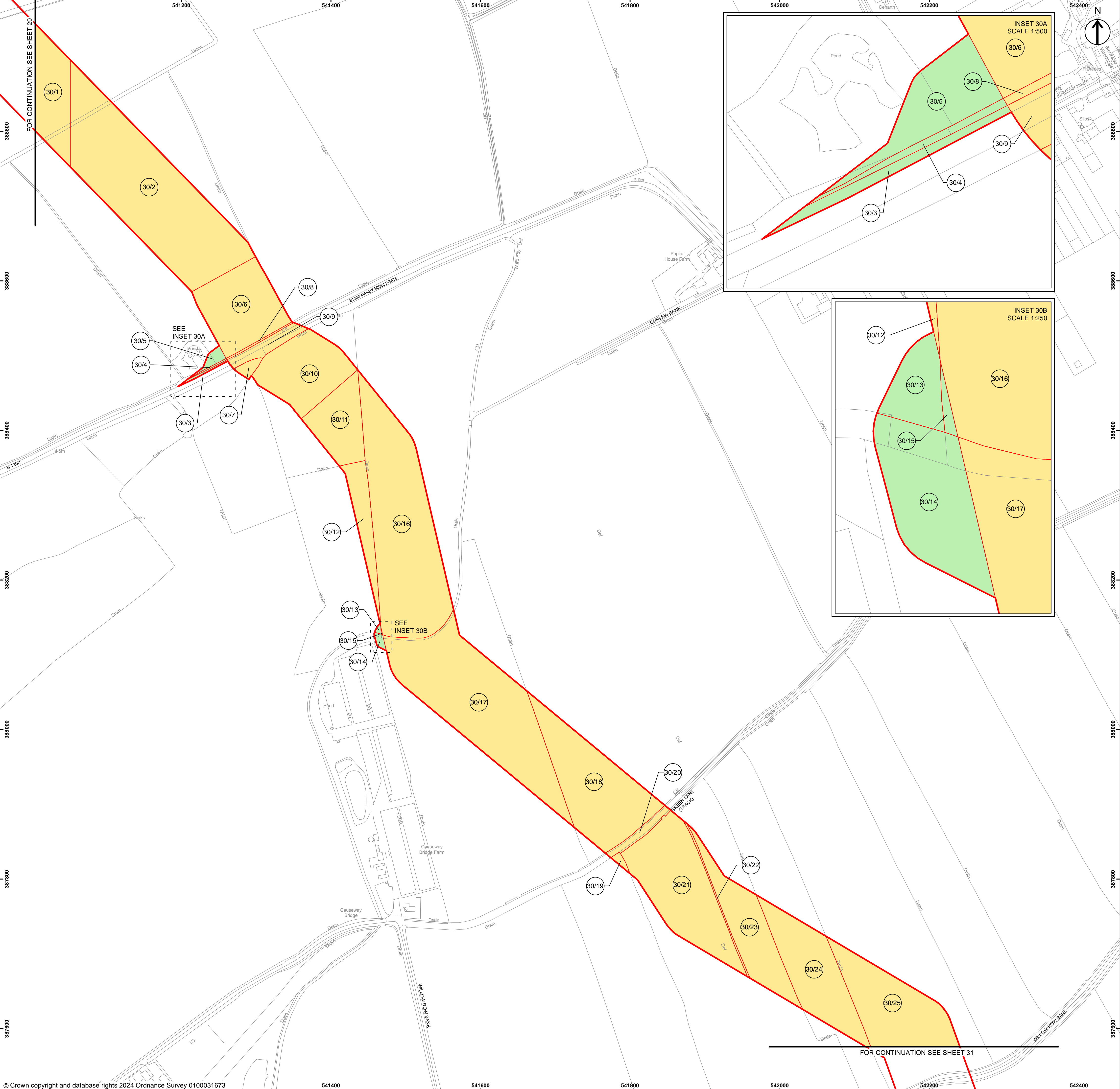
LAND PLAN IN ACCORDANCE WITH REGULATION 5(2)(I) OF THE INFRASTRUCTURE PLANNING (APPLICATIONS: PRESCRIBED FORMS AND PROCEDURE) REGULATIONS 2009

APPLICATION DOCUMENT REFERENCE 4.3

SHEET 29 OF 36

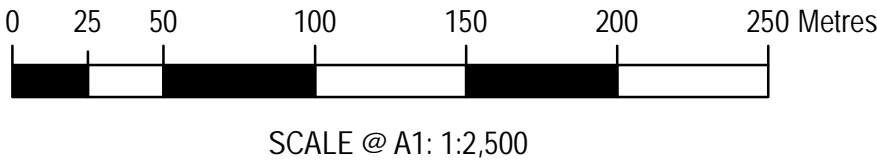
Drawn	Checked	Approved	Date
SM	AH	RB	22/08/24
GH Project Number	Scale	Page Size	
125724.00008	1:2,500	A1	
Harbour Energy Drawing Number	Revision		
GHA-UKOS-P-XX-X-EN-108-00001-29	D6		





Key to Symbols

- Order Limits
- Permanent acquisition of subsurface
- Temporary possession and use



COPYRIGHT GATELEY HAMER LIMITED. THIS DOCUMENT HAS BEEN PREPARED PURSUANT TO AND SUBJECT TO THE TERMS OF APPOINTMENT BY THE CLIENT AND FOR THE SPECIFIC PURPOSES CONNECTED WITH THE PROJECT ONLY. IT SHOULD NOT BE RELIED UPON BY ANY OTHER PARTY OR USED FOR ANY OTHER PURPOSE. GATELEY HAMER ACCEPTS NO LIABILITY WHICH MAY ARISE FROM RELIANCE OR USE OF THIS DOCUMENT OR THE DATA CONTAINED HEREIN BY ANY OTHER PARTY OR FOR ANY OTHER PURPOSE.

Location Plan

- Notes
- DO NOT SCALE FROM THIS DRAWING. USE ONLY PRINTED DIMENSIONS
  - ALL DIMENSIONS ARE IN METRES UNLESS STATED OTHERWISE
  - THIS DRAWING IS TO BE READ IN CONJUNCTION WITH ALL OTHER RELEVANT DOCUMENTATION
  - SHEET CONTINUATION CUTLINE REPRESENTS PLOT BOUNDARY LINE OF ADJACENT PLOTS

D6	Plots Updated	22/08/24	SM	RB
D5	Order Limits and Plots Updated	30/05/24	SM	RB
D4	Plots Updated	10/05/24	SM	RB
D3	Order Limits Updated	01/03/24	SM	RB
D2	Grid References Added	05/12/23	CG	RB
D1	First Issue	05/10/23	CG	RB
Rev	Description	Date	By	Check

Purpose of Issue

DCO APPLICATION

Gateley / HAMER

One Eleven Edmund Street  
Birmingham  
B3 2HJ

Tel: 0121 234 0000  
Web: gateleyhamer.com

Client

Harbour Energy

Project Title

VikingCCS

Drawing Title

LAND PLAN IN ACCORDANCE WITH REGULATION 5(2)(I) OF THE INFRASTRUCTURE PLANNING (APPLICATIONS: PRESCRIBED FORMS AND PROCEDURE) REGULATIONS 2009

APPLICATION DOCUMENT REFERENCE 4.3

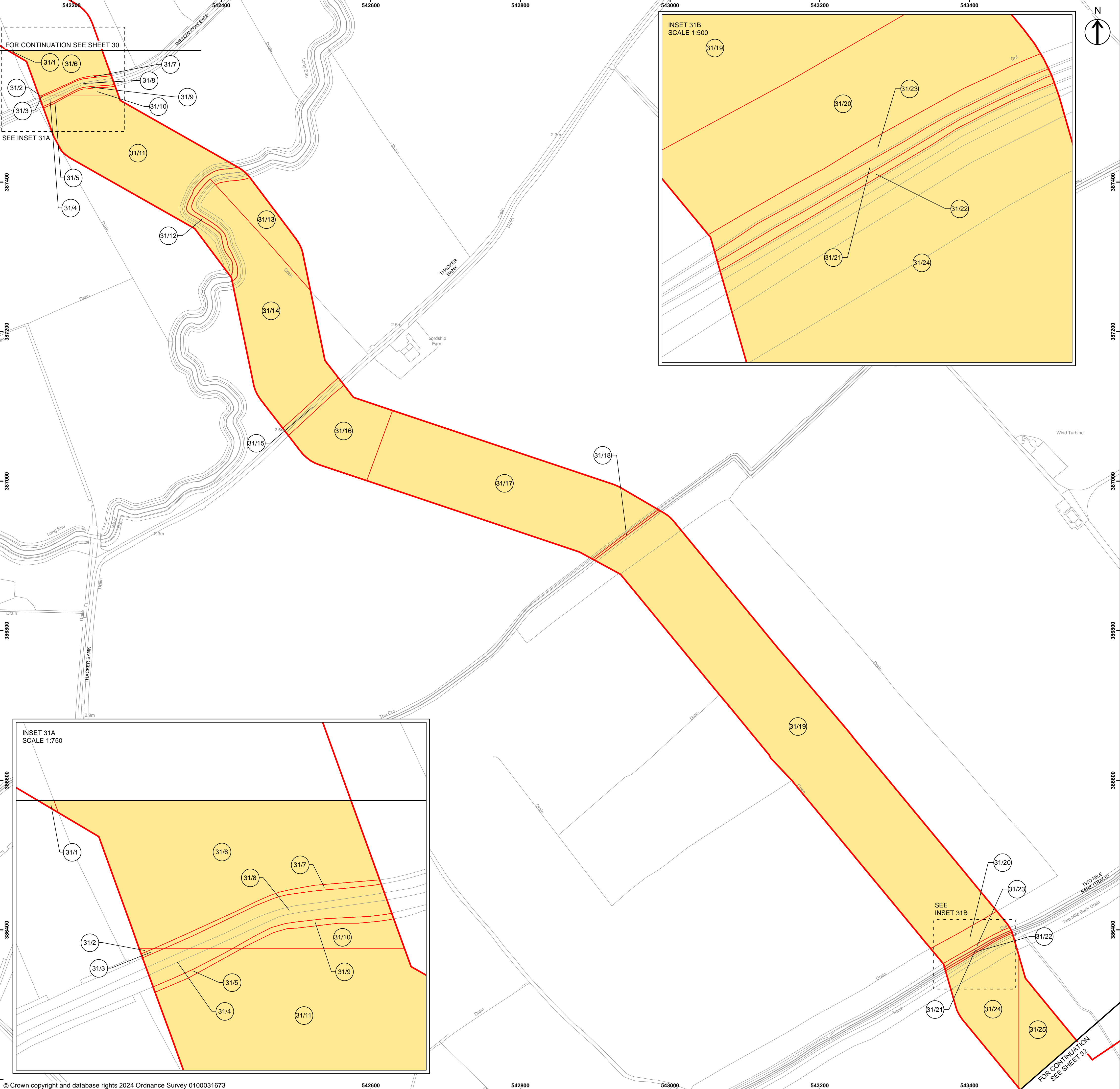
SHEET 30 OF 36

Drawn	Checked	Approved	Date
SM	AH	RB	22/08/24

GH Project Number	Scale	Page Size
125724.00008	1:2,500	A1

Harbour Energy Drawing Number	Revision
GHA-UKOS-P-XX-X-EN-108-00001-30	D6



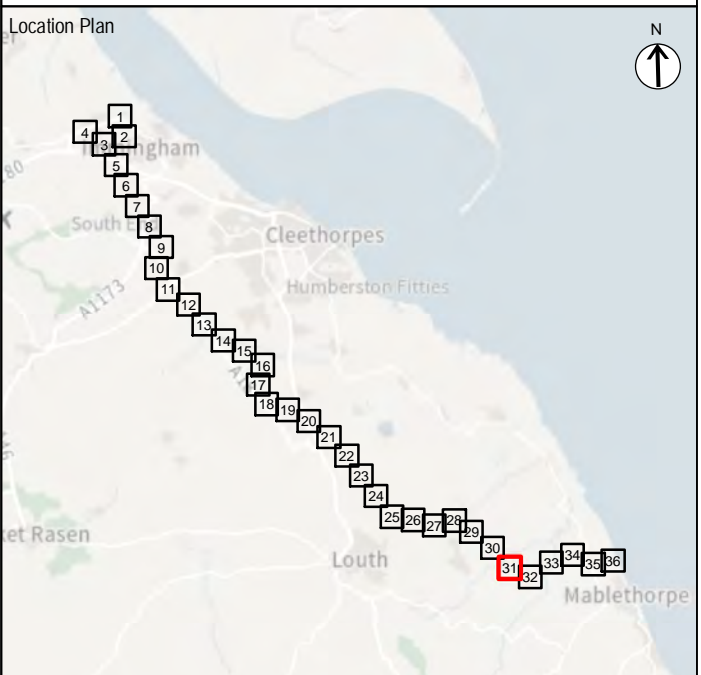


Key to Symbols

- Order Limits
- Permanent acquisition of subsurface



COPYRIGHT GATELEY HAMER LIMITED. THIS DOCUMENT HAS BEEN PREPARED PURSUANT TO AND SUBJECT TO THE TERMS OF APPOINTMENT BY THE CLIENT AND FOR THE SPECIFIC PURPOSES CONNECTED WITH THE PROJECT ONLY. IT SHOULD NOT BE RELIED UPON BY ANY OTHER PARTY OR USED FOR ANY OTHER PURPOSE. GATELEY HAMER ACCEPTS NO LIABILITY WHICH MAY ARISE FROM RELIANCE OR USE OF THIS DOCUMENT OR THE DATA CONTAINED HEREIN BY ANY OTHER PARTY OR FOR ANY OTHER PURPOSE.



- Notes
- DO NOT SCALE FROM THIS DRAWING. USE ONLY PRINTED DIMENSIONS
  - ALL DIMENSIONS ARE IN METRES UNLESS STATED OTHERWISE
  - THIS DRAWING IS TO BE READ IN CONJUNCTION WITH ALL OTHER RELEVANT DOCUMENTATION
  - SHEET CONTINUATION CUTLINE REPRESENTS PLOT BOUNDARY LINE OF ADJACENT PLOTS

D6	Plots Updated	22/08/24	SM	RB
D5	Order Limits and Plots Updated	30/05/24	SM	RB
D4	Plots Updated	10/05/24	SM	RB
D3	Order Limits Updated	01/03/24	SM	RB
D2	Grid References Added	05/12/23	CG	RB
D1	First Issue	05/10/23	CG	RB
Rev	Description	Date	By	Check

Purpose of Issue

DCO APPLICATION

**Gateley / HAMER**

One Eleven Edmund Street  
Birmingham  
B3 2HJ

Tel: 0121 234 0000  
Web: gateleyhamer.com

Client

**Harbour Energy**

Project Title

**VikingCCS**

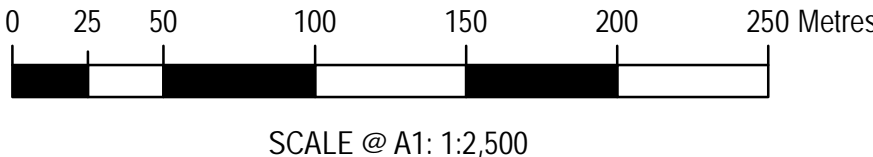
Drawing Title

LAND PLAN IN ACCORDANCE WITH REGULATION 5(2)(I) OF THE INFRASTRUCTURE PLANNING (APPLICATIONS: PRESCRIBED FORMS AND PROCEDURE) REGULATIONS 2009

APPLICATION DOCUMENT  
REFERENCE 4.3

SHEET 31 OF 36

Drawn	SM	Checked	AH	Approved	RB	Date	22/08/24
GH Project Number	125724.00008	Scale	1:2,500	Page Size	A1		
Harbour Energy Drawing Number	GHA-UKOS-P-XX-X-EN-108-00001-31	Revision	D6				





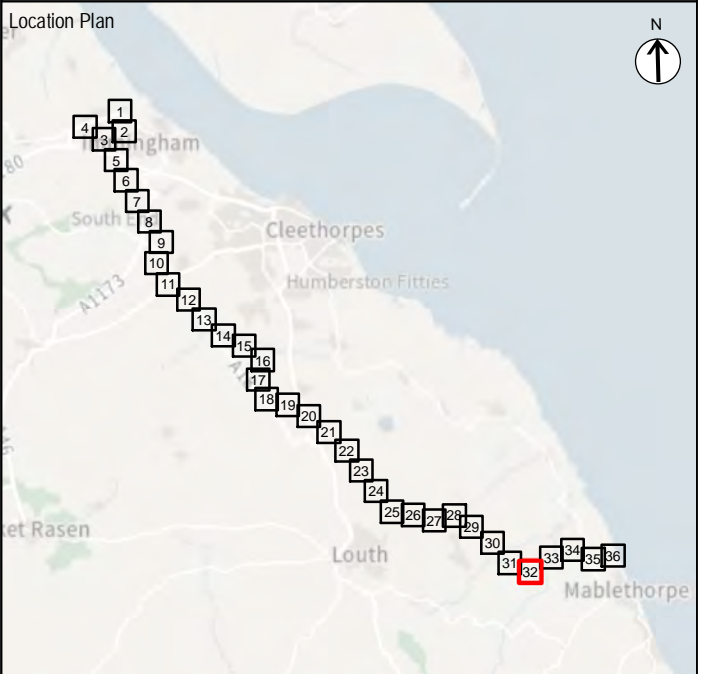


Key to Symbols

Order Limits

Permanent acquisition of subsurface

COPYRIGHT GATELEY HAMER LIMITED. THIS DOCUMENT HAS BEEN PREPARED PURSUANT TO AND SUBJECT TO THE TERMS OF APPOINTMENT BY THE CLIENT AND FOR THE SPECIFIC PURPOSES CONNECTED WITH THE PROJECT ONLY. IT SHOULD NOT BE RELIED UPON BY ANY OTHER PARTY OR USED FOR ANY OTHER PURPOSE. GATELEY HAMER ACCEPTS NO LIABILITY WHICH MAY ARISE FROM RELIANCE OR USE OF THIS DOCUMENT OR THE DATA CONTAINED HEREIN BY ANY OTHER PARTY OR FOR ANY OTHER PURPOSE.



- Notes
- DO NOT SCALE FROM THIS DRAWING. USE ONLY PRINTED DIMENSIONS
  - ALL DIMENSIONS ARE IN METRES UNLESS STATED OTHERWISE
  - THIS DRAWING IS TO BE READ IN CONJUNCTION WITH ALL OTHER RELEVANT DOCUMENTATION
  - SHEET CONTINUATION CUTLINE REPRESENTS PLOT BOUNDARY LINE OF ADJACENT PLOTS

D6	Plots Updated	22/08/24	SM	RB
D5	Order Limits and Plots Updated	30/05/24	SM	RB
D4	Plots Updated	10/05/24	SM	RB
D3	Order Limits Updated	01/03/24	SM	RB
D2	Grid References Added	05/12/23	CG	RB
D1	First Issue	05/10/23	CG	RB
Rev	Description	Date	By	Check

Purpose of Issue

DCO APPLICATION

Gateley /HAMER

One Eleven Edmund Street  
Birmingham  
B3 2HJ

Tel: 0121 234 0000  
Web: gateleyhamer.com

Client

Harbour Energy

Project Title

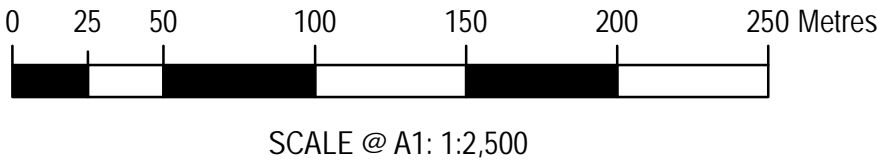
VikingCCS

LAND PLAN IN ACCORDANCE WITH REGULATION 5(2)(i) OF THE INFRASTRUCTURE PLANNING (APPLICATIONS: PRESCRIBED FORMS AND PROCEDURE) REGULATIONS 2009

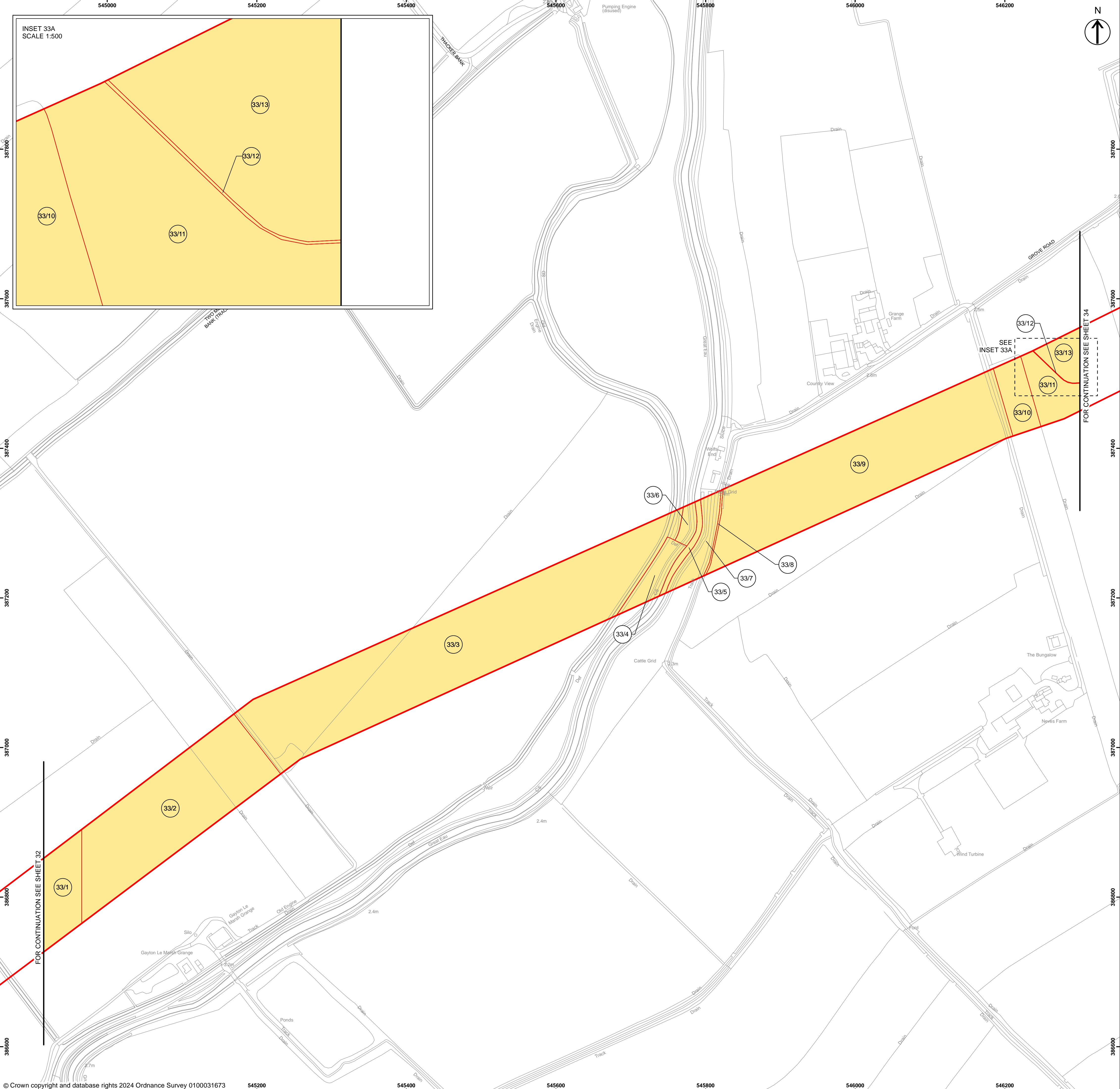
APPLICATION DOCUMENT REFERENCE 4.3

SHEET 32 OF 36

Drawn	Checked	Approved	Date
SM	AH	RB	22/08/24
GH Project Number	Scale	Page Size	
125724.00008	1:2,500	A1	
Harbour Energy Drawing Number	Revision		
GHA-UKOS-P-XX-X-EN-108-00001-32	D6		







Key to Symbols

- Order Limits
- Permanent acquisition of subsurface

INSET 33A  
SCALE 1:500

FOR CONTINUATION SEE SHEET 32

FOR CONTINUATION SEE SHEET 34

0 25 50 100 150 200 250 Metres

SCALE @ A1: 1:2,500

COPYRIGHT GATELEY HAMER LIMITED. THIS DOCUMENT HAS BEEN PREPARED PURSUANT TO AND SUBJECT TO THE TERMS OF APPOINTMENT BY THE CLIENT AND FOR THE SPECIFIC PURPOSES CONNECTED WITH THE PROJECT ONLY. IT SHOULD NOT BE RELIED UPON BY ANY OTHER PARTY OR USED FOR ANY OTHER PURPOSE. GATELEY HAMER ACCEPTS NO LIABILITY WHICH MAY ARISE FROM RELIANCE OR USE OF THIS DOCUMENT OR THE DATA CONTAINED HEREIN BY ANY OTHER PARTY OR FOR ANY OTHER PURPOSE.

Location Plan

Notes

- DO NOT SCALE FROM THIS DRAWING. USE ONLY PRINTED DIMENSIONS
- ALL DIMENSIONS ARE IN METRES UNLESS STATED OTHERWISE
- THIS DRAWING IS TO BE READ IN CONJUNCTION WITH ALL OTHER RELEVANT DOCUMENTATION
- SHEET CONTINUATION CUTLINE REPRESENTS PLOT BOUNDARY LINE OF ADJACENT PLOTS

D6	Plots Updated	22/08/24	SM	RB
D5	Order Limits and Plots Updated	30/05/24	SM	RB
D4	Plots Updated	10/05/24	SM	RB
D3	Order Limits Updated	01/03/24	SM	RB
D2	Grid References Added	05/12/23	CG	RB
D1	First Issue	05/10/23	CG	RB
Rev	Description	Date	By	Check

DCO APPLICATION

Gateley / HAMER

One Eleven Edmund Street  
Birmingham  
B3 2HJ

Tel: 0121 234 0000  
Web: gateleyhamer.com

Client

Harbour Energy

Project Title

VikingCCS

Drawing Title

LAND PLAN IN ACCORDANCE WITH REGULATION 5(2)(I) OF THE INFRASTRUCTURE PLANNING (APPLICATIONS: PRESCRIBED FORMS AND PROCEDURE) REGULATIONS 2009

APPLICATION DOCUMENT REFERENCE 4.3

SHEET 33 OF 36

Drawn	Checked	Approved	Date
SM	AH	RB	22/08/24

GH Project Number	Scale	Page Size
125724.00008	1:2,500	A1

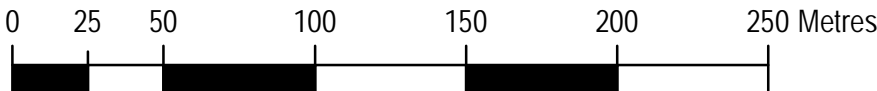

Harbour Energy Drawing Number	Revision
GHA-UKOS-P-XX-X-EN-108-00001-33	D6





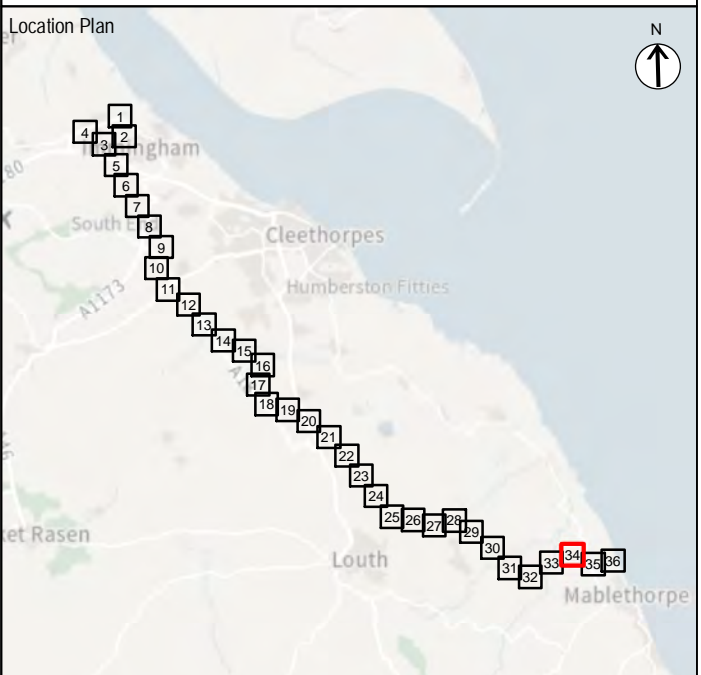
Key to Symbols

- Order Limits
- Permanent acquisition of subsurface



SCALE @ A1: 1:2,500

COPYRIGHT GATELEY HAMER LIMITED. THIS DOCUMENT HAS BEEN PREPARED PURSUANT TO AND SUBJECT TO THE TERMS OF APPOINTMENT BY THE CLIENT AND FOR THE SPECIFIC PURPOSES CONNECTED WITH THE PROJECT ONLY. IT SHOULD NOT BE RELIED UPON BY ANY OTHER PARTY OR USED FOR ANY OTHER PURPOSE. GATELEY HAMER ACCEPTS NO LIABILITY WHICH MAY ARISE FROM RELIANCE OR USE OF THIS DOCUMENT OR THE DATA CONTAINED HEREIN BY ANY OTHER PARTY OR FOR ANY OTHER PURPOSE.



- Notes
- DO NOT SCALE FROM THIS DRAWING. USE ONLY PRINTED DIMENSIONS
  - ALL DIMENSIONS ARE IN METRES UNLESS STATED OTHERWISE
  - THIS DRAWING IS TO BE READ IN CONJUNCTION WITH ALL OTHER RELEVANT DOCUMENTATION
  - SHEET CONTINUATION CUTLINE REPRESENTS PLOT BOUNDARY LINE OF ADJACENT PLOTS

D6	Plots Updated	22/08/24	SM	RB
D5	Order Limits and Plots Updated	30/05/24	SM	RB
D4	Plots Updated	10/05/24	SM	RB
D3	Order Limits Updated	01/03/24	SM	RB
D2	Grid References Added	05/12/23	CG	RB
D1	First Issue	05/10/23	CG	RB
Rev	Description	Date	By	Check
			Approved	

Purpose of Issue

DCO APPLICATION

Gateley /HAMER

One Eleven Edmund Street  
Birmingham  
B3 2HJ

Tel: 0121 234 0000  
Web: gateleyhamer.com

Client

Project Title

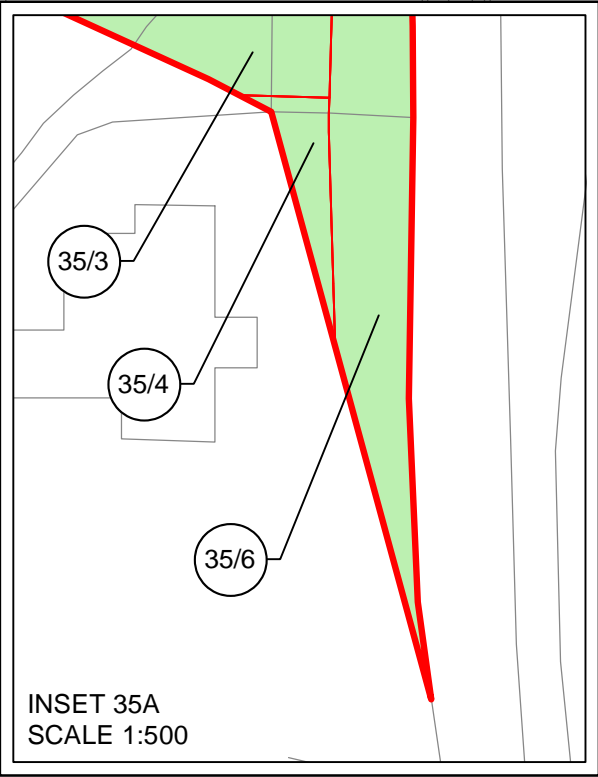
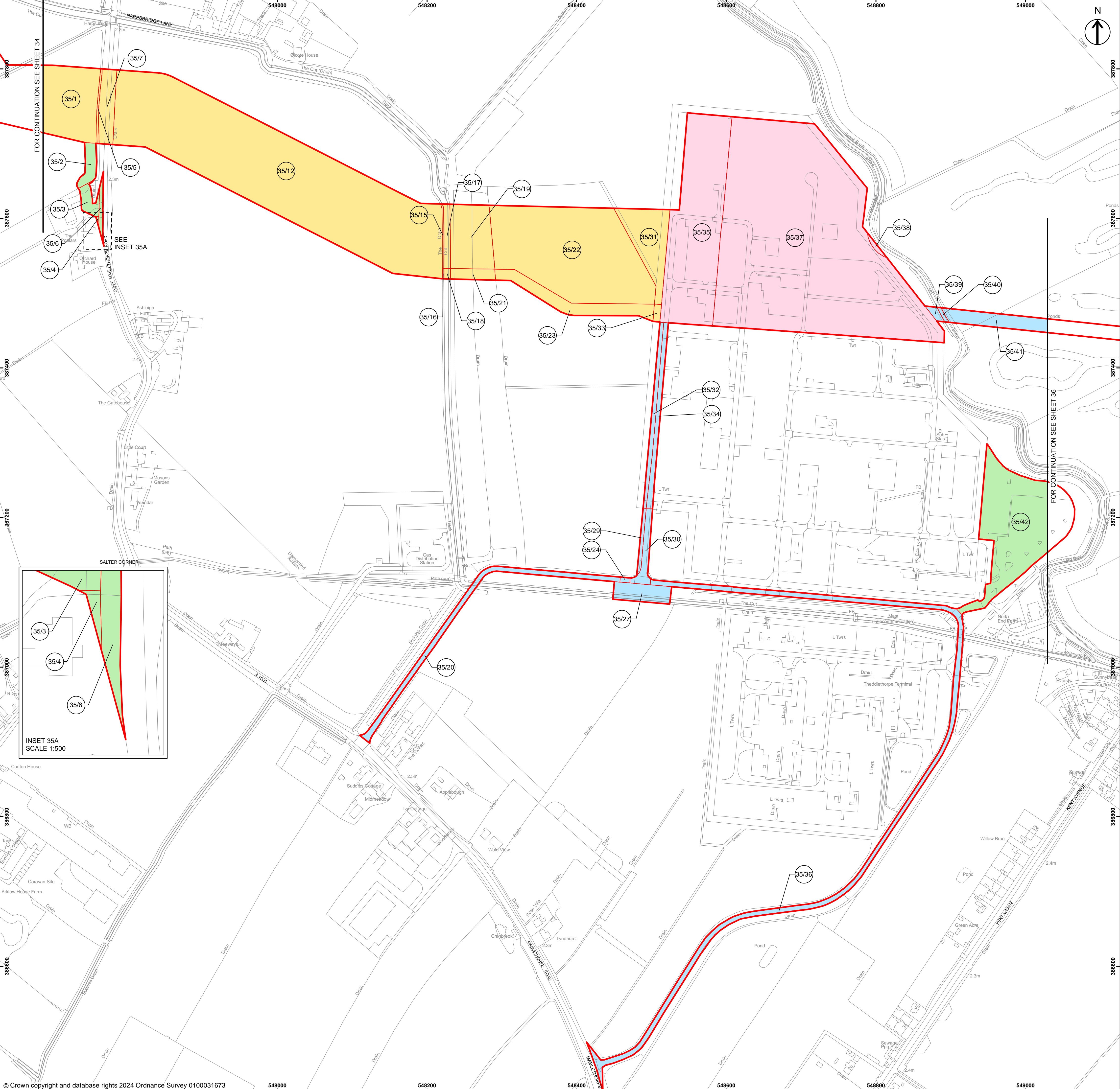
LAND PLAN IN ACCORDANCE WITH REGULATION 5(2)(I) OF THE INFRASTRUCTURE PLANNING (APPLICATIONS: PRESCRIBED FORMS AND PROCEDURE) REGULATIONS 2009

APPLICATION DOCUMENT REFERENCE 4.3

SHEET 34 OF 36

Drawn	SM	Checked	AH	Approved	RB	Date	22/08/24
GH Project Number	125724.00008			Scale	1:2,500	Page Size	A1
Harbour Energy Drawing Number	GHA-UKOS-P-XX-X-EN-108-00001-34			Revision	D6		





Key to Symbols

- Order Limits
- Permanent acquisition
- Permanent acquisition of subsurface
- Permanent rights and temporary use
- Temporary possession and use

Location Plan

Notes

- DO NOT SCALE FROM THIS DRAWING. USE ONLY PRINTED DIMENSIONS
- ALL DIMENSIONS ARE IN METRES UNLESS STATED OTHERWISE
- THIS DRAWING IS TO BE READ IN CONJUNCTION WITH ALL OTHER RELEVANT DOCUMENTATION
- SHEET CONTINUATION CUTLINE REPRESENTS PLOT BOUNDARY LINE OF ADJACENT PLOTS

D6	Plots Updated	22/08/24	SM	RB
D5	Order Limits and Plots Updated	30/05/24	SM	RB
D4	Plots Updated	10/05/24	SM	RB
D3	Order Limits Updated	01/03/24	SM	RB
D2	Grid References Added	05/12/23	CG	RB
D1	First Issue	05/10/23	CG	RB
Rev	Description	Date	By	Check

Purpose of Issue

DCO APPLICATION

# Gateley / HAMER

One Eleven Edmund Street  
Birmingham  
B3 2HJ

Tel: 0121 234 0000  
Web: gateleyhamer.com

Client

Project Title

Drawing Title

LAND PLAN IN ACCORDANCE WITH REGULATION 5(2)(I) OF THE INFRASTRUCTURE PLANNING (APPLICATIONS: PRESCRIBED FORMS AND PROCEDURE) REGULATIONS 2009

APPLICATION DOCUMENT REFERENCE 4.3

SHEET 35 OF 36

Drawn	Checked	Approved	Date
SM	AH	RB	22/08/24

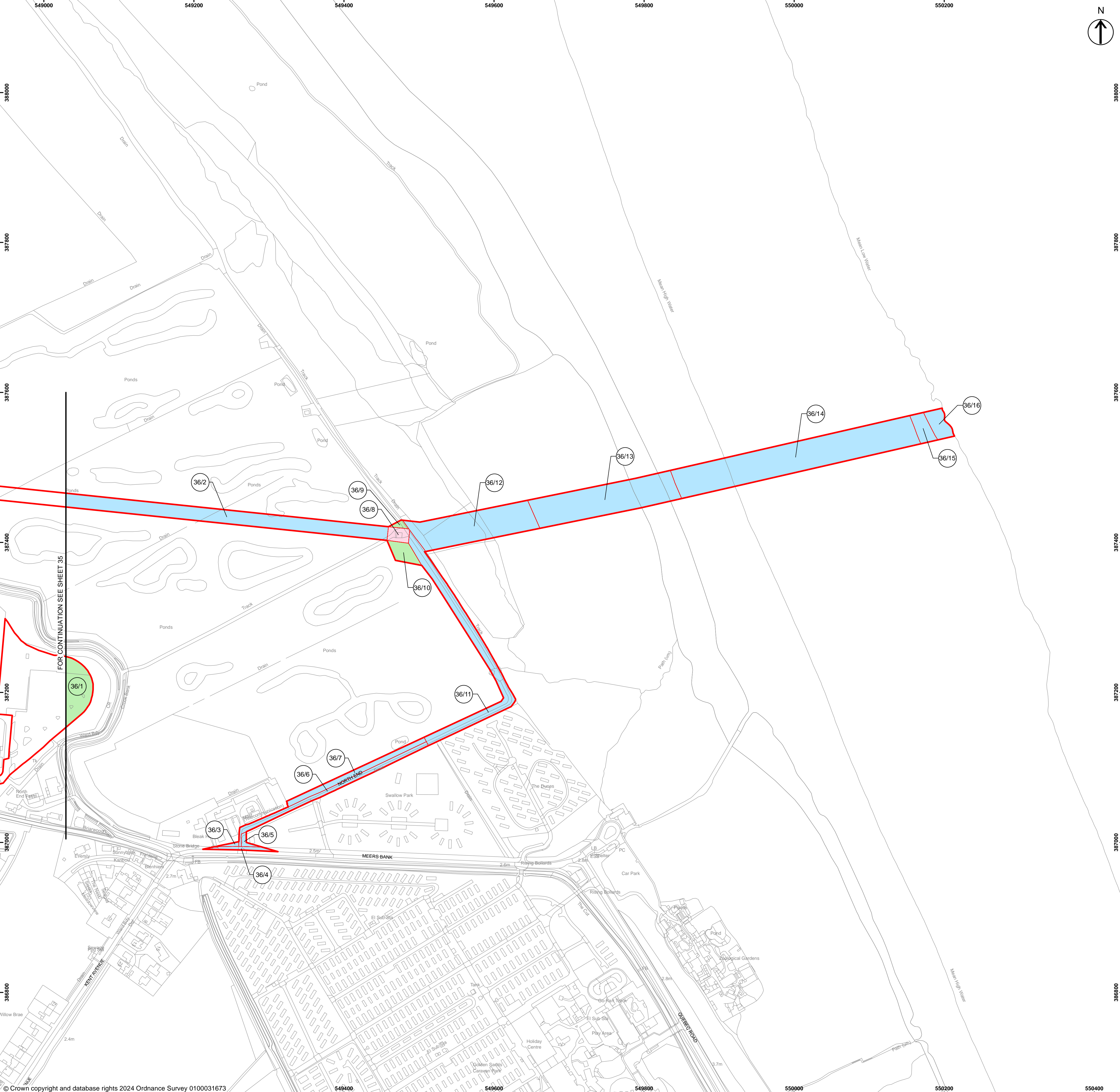
GH Project Number	Scale	Page Size
125724.00008	1:2,500	A1

Harbour Energy Drawing Number	Revision
GHA-UKOS-P-XX-X-EN-108-00001-35	D6

0 25 50 100 150 200 250 Metres

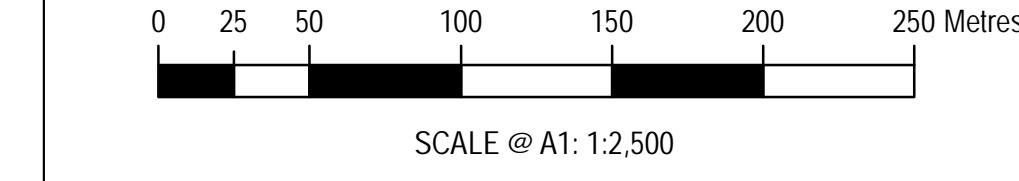

SCALE @ A1: 1:2,500





Key to Symbols

- Order Limits
- Permanent acquisition
- Permanent rights and temporary use
- Temporary possession and use



COPYRIGHT GATELEY HAMER LIMITED. THIS DOCUMENT HAS BEEN PREPARED PURSUANT TO AND SUBJECT TO THE TERMS OF APPOINTMENT BY THE CLIENT AND FOR THE SPECIFIC PURPOSES CONNECTED WITH THE PROJECT ONLY. IT SHOULD NOT BE RELIED UPON BY ANY OTHER PARTY OR USED FOR ANY OTHER PURPOSE. GATELEY HAMER ACCEPTS NO LIABILITY WHICH MAY ARISE FROM RELIANCE OR USE OF THIS DOCUMENT OR THE DATA CONTAINED HEREIN BY ANY OTHER PARTY OR FOR ANY OTHER PURPOSE.

Location Plan

- Notes
- DO NOT SCALE FROM THIS DRAWING. USE ONLY PRINTED DIMENSIONS
  - ALL DIMENSIONS ARE IN METRES UNLESS STATED OTHERWISE
  - THIS DRAWING IS TO BE READ IN CONJUNCTION WITH ALL OTHER RELEVANT DOCUMENTATION
  - SHEET CONTINUATION CUTLINE REPRESENTS PLOT BOUNDARY LINE OF ADJACENT PLOTS

D6	Plots Updated	22/08/24	SM	RB
D5	Order Limits and Plots Updated	30/05/24	SM	RB
D4	Plots Updated	10/05/24	SM	RB
D3	Order Limits Updated	01/03/24	SM	RB
D2	Grid References Added	05/12/23	CG	RB
D1	First Issue	05/10/23	CG	RB
Rev	Description	Date	By	Check

DCO APPLICATION

Gateley / HAMER

One Eleven Edmund Street  
Birmingham  
B3 2HJ

Tel: 0121 234 0000  
Web: gateleyhamer.com

Client

Harbour Energy

Project Title

VikingCCS

Drawing Title

LAND PLAN IN ACCORDANCE WITH REGULATION 5(2)(I) OF THE INFRASTRUCTURE PLANNING (APPLICATIONS: PRESCRIBED FORMS AND PROCEDURE) REGULATIONS 2009

APPLICATION DOCUMENT REFERENCE 4.3

SHEET 36 OF 36

Drawn	Checked	Approved	Date
SM	AH	RB	22/08/24
GH Project Number	Scale	Page Size	
125724.00008	1:2,500	A1	
Harbour Energy Drawing Number	Revision		
GHA-UKOS-P-XX-X-EN-108-00001-36	D6		